

**念青唐古拉西山群**  
**Nyainqentanglha West**  
**ニエンチエンタンラ**

2018/5/20 Ver1.2.

Tim Inoue ACKU

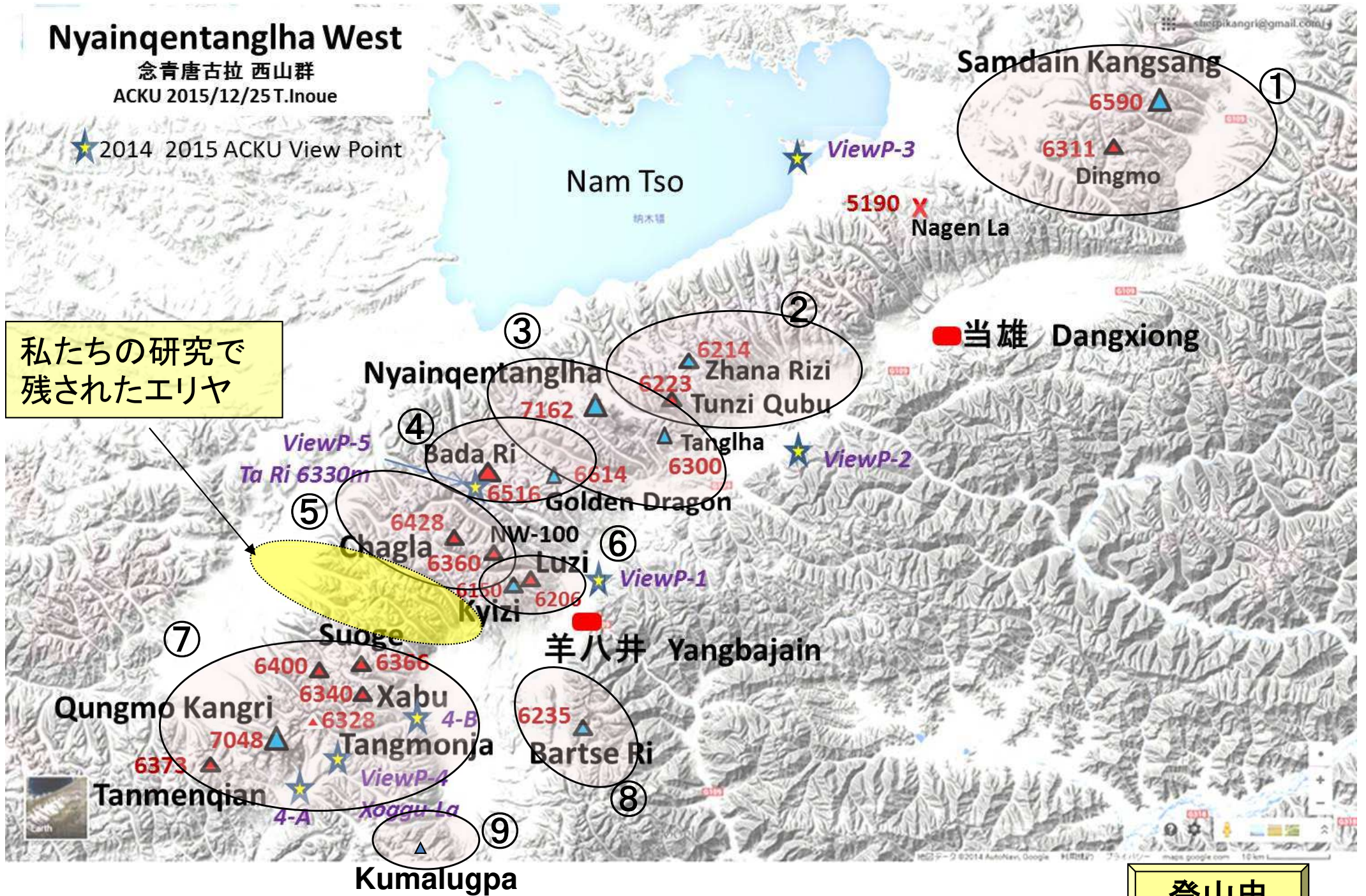
# Nyainqentanglha West

念青唐古拉 西山群

ACKU 2015/12/25 T.Inoue

★ 2014 2015 ACKU View Point

私たちの研究で  
残されたエリア



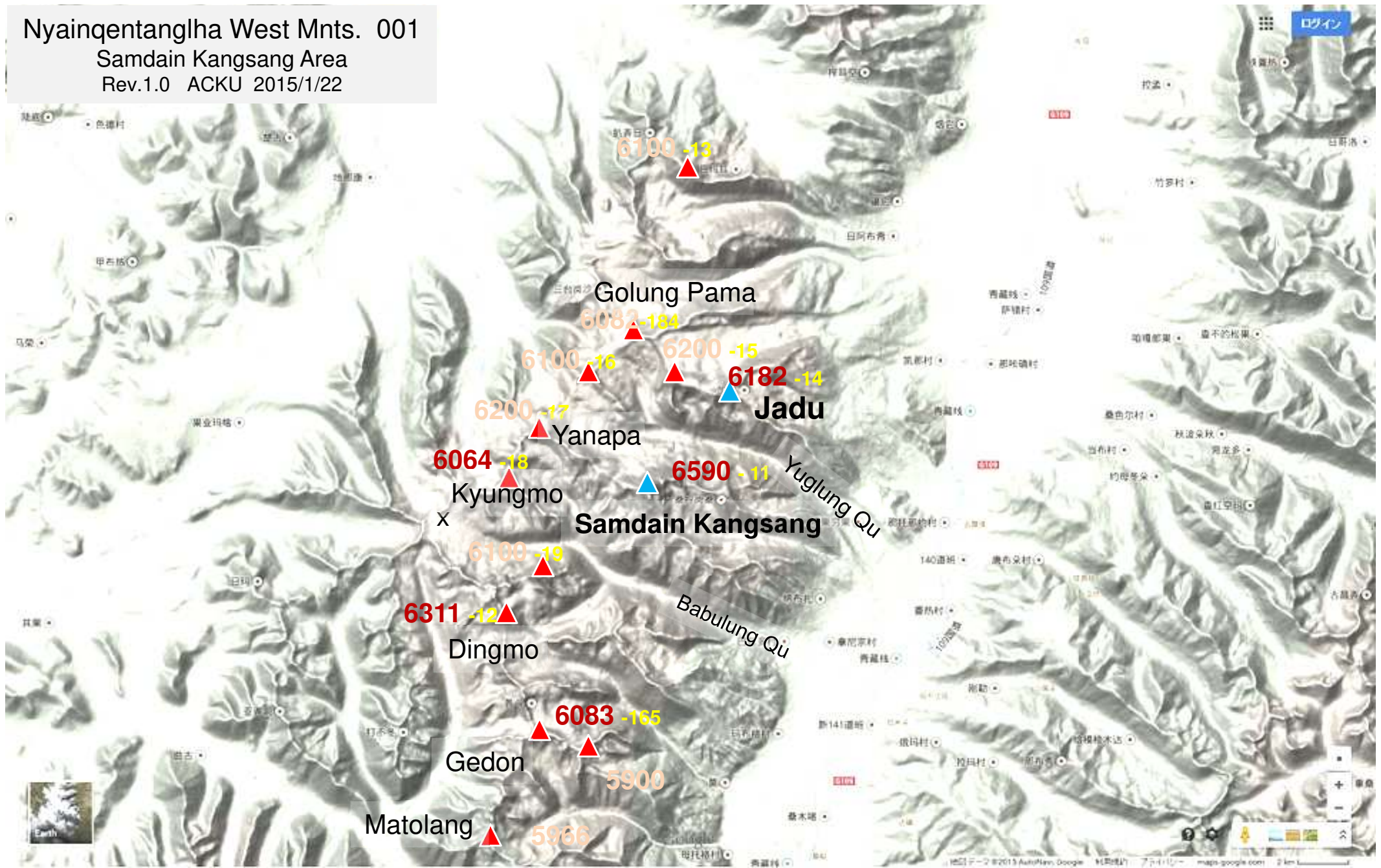
登山史

①

# Samdain Kangsang Group

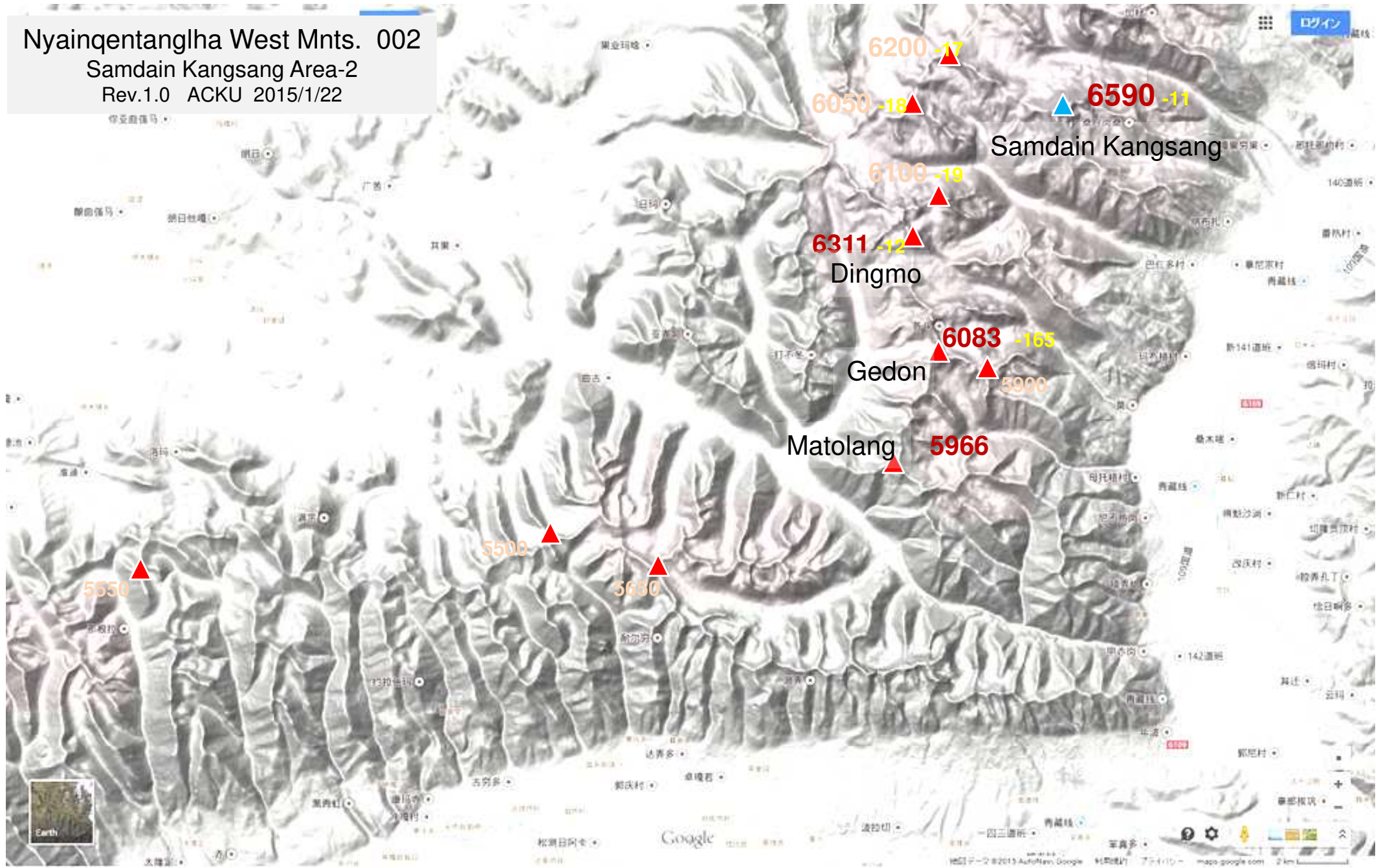
桑丹康桑(サムダインカンサン)

Nyainqentanglha West Mnts. 001  
 Samdain Kangsang Area  
 Rev.1.0 ACKU 2015/1/22



Jadu 6088 /6182m 1997年 長野隊登頂 Samdain Kangsang 1992年 日本隊登頂

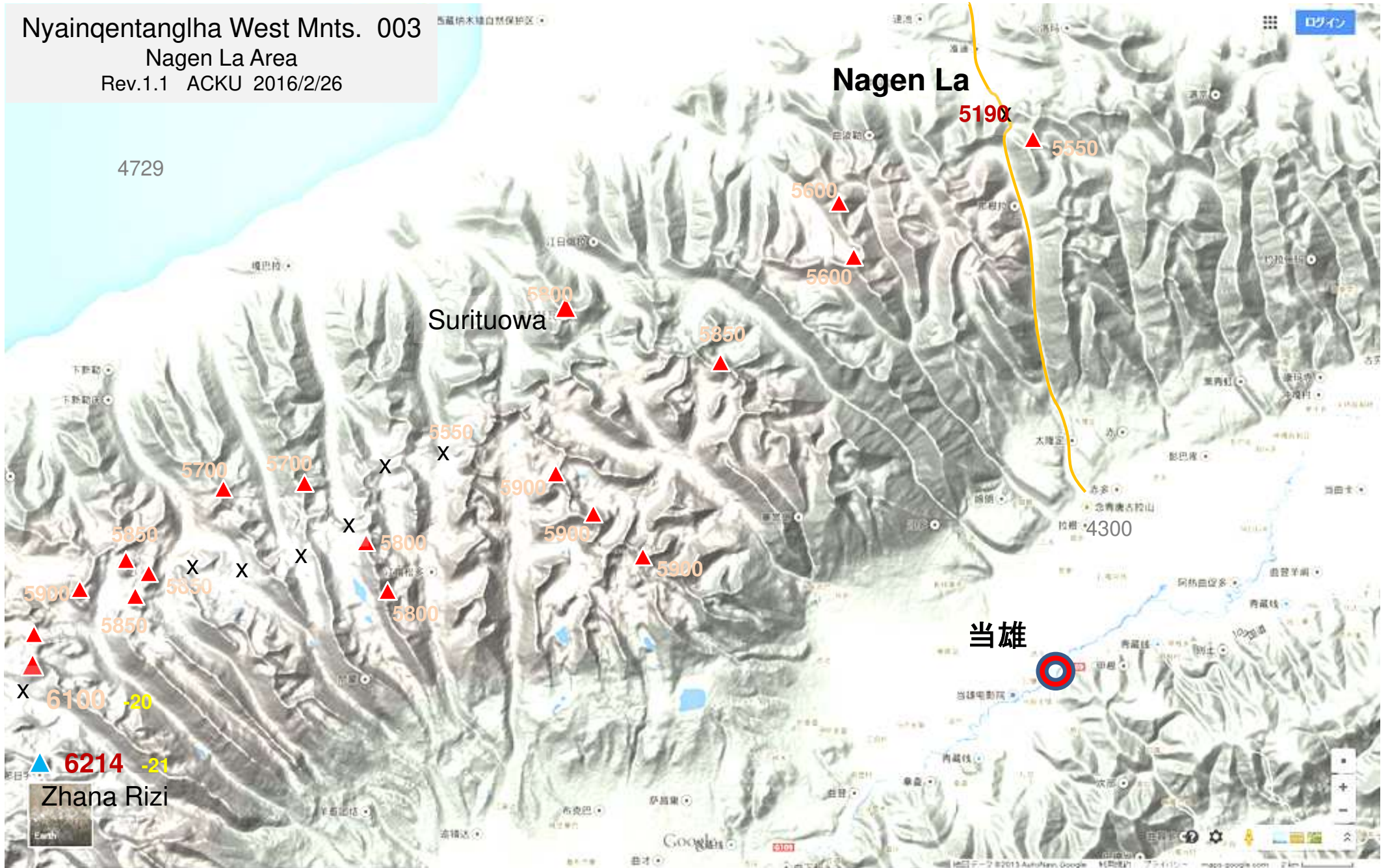
Nyainqentanglha West Mnts. 002  
Samdain Kangsang Area-2  
Rev.1.0 ACKU 2015/1/22



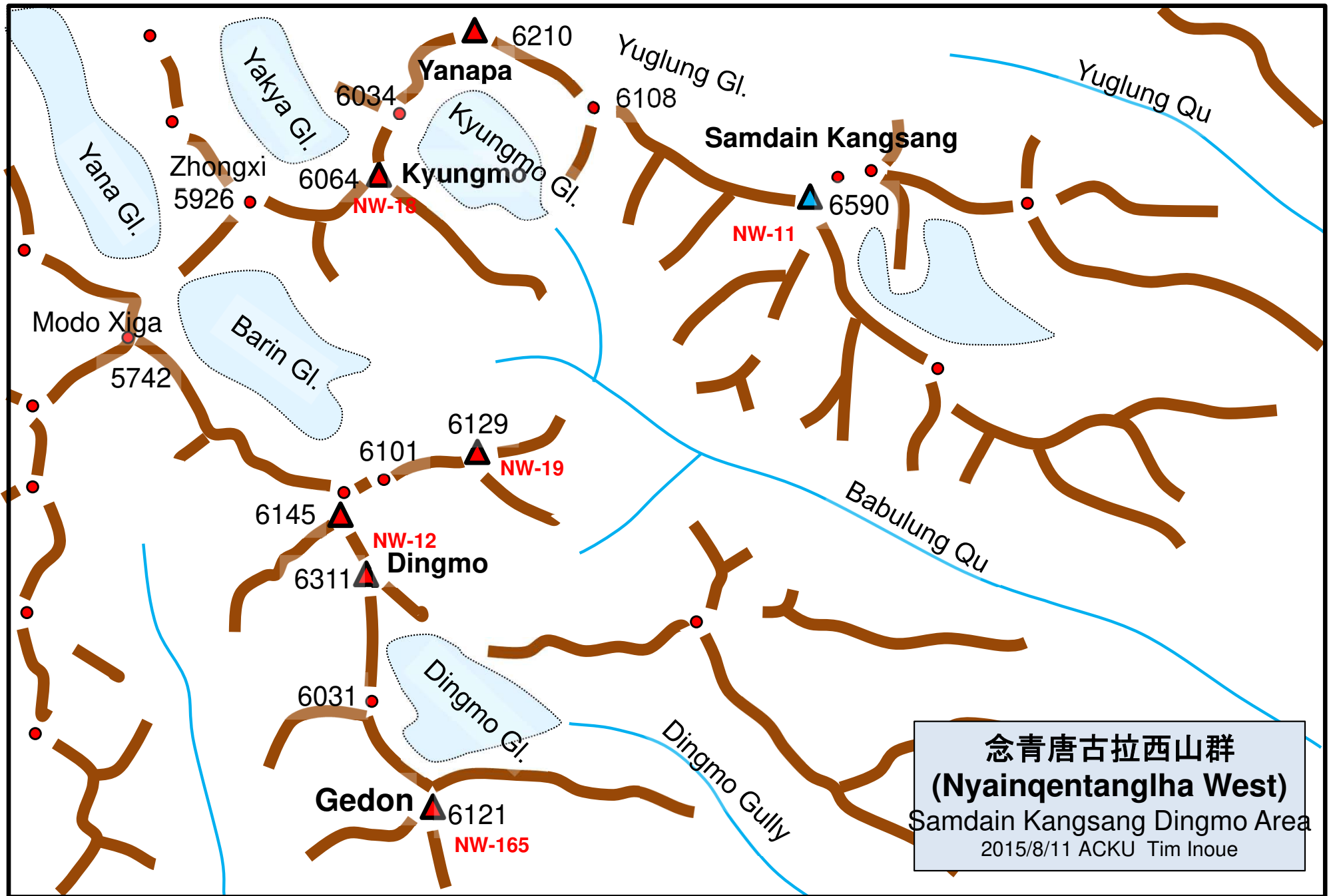
# Nyainqentanglha West Mnts. 003

## Nagen La Area

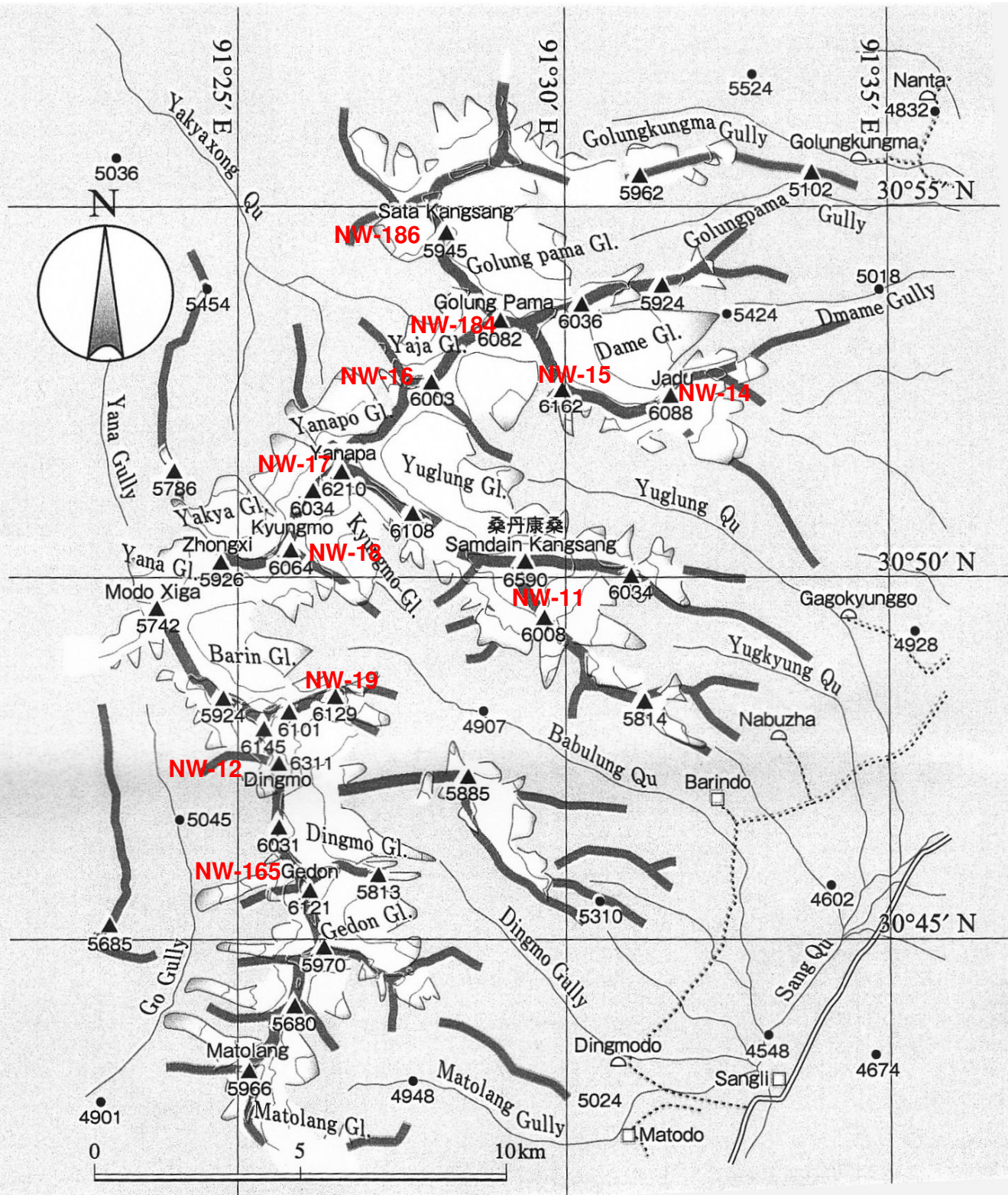
Rev.1.1 ACKU 2016/2/26



那根拉Nagen La



念青唐古拉西山群  
 (Nyainqentanglha West)  
 Samdain Kangsang Dingmo Area  
 2015/8/11 ACKU Tim Inoue



## 中村保氏 監修地図

- NW-11 6590 Samdain Kangsang
- NW-12 6311 Dingmo (6223)
- NW-13 (6100)
- NW-14 6088 Jadu (6182)
- NW-15 6162 (6198)
- NW-16 6003 (6100)
- NW-17 6210 Yanapa (6170)
- NW-18 6064 Kyungmo (6019)
- NW-19 6129 (6093)
- NW-165 6121 Gedon (6088)

(####) 標高はGoogle earth



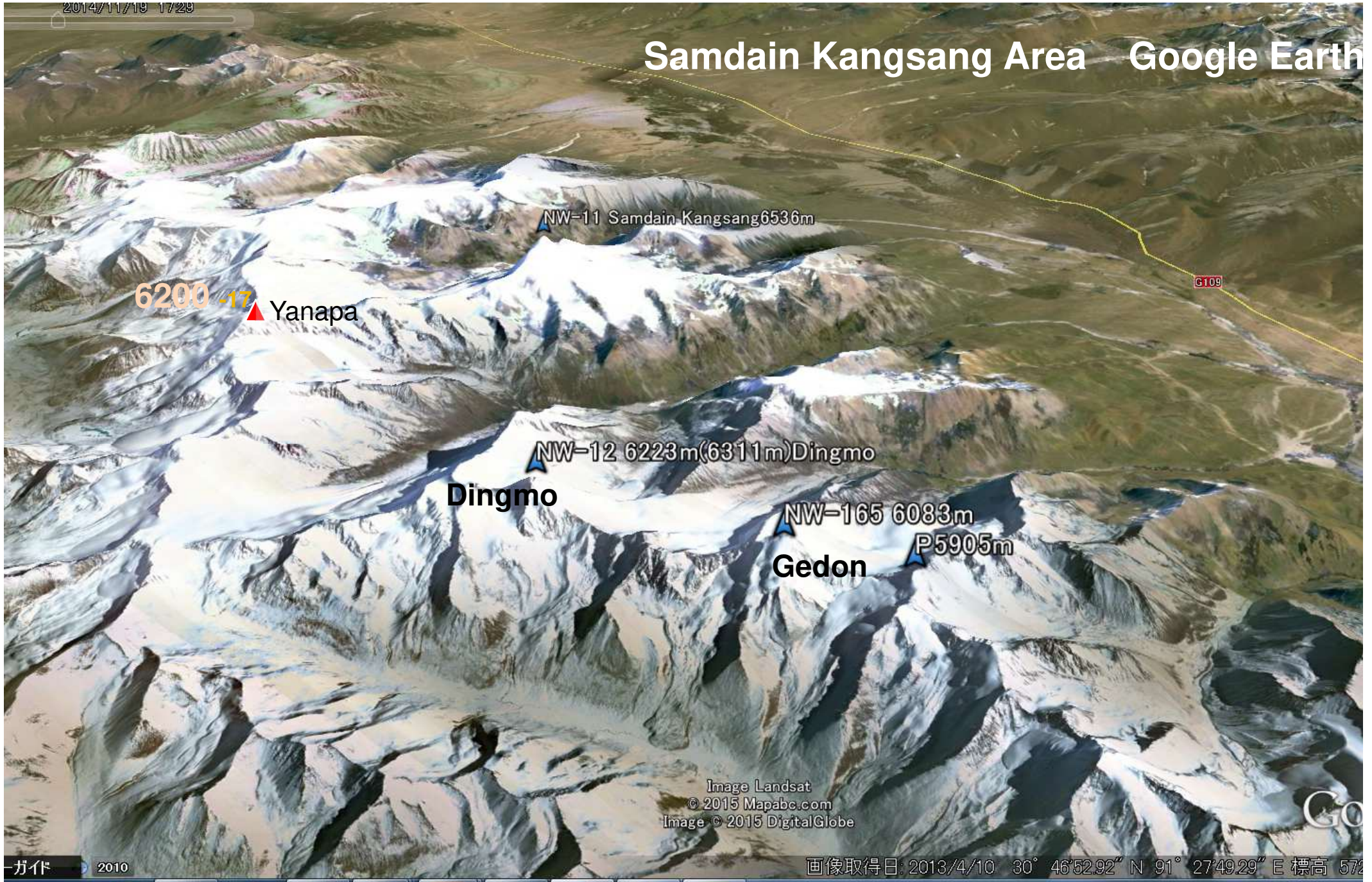
# Samdain Kangsang Group





2014/11/19 17:29

# Samdain Kangsang Area Google Earth



6200 -17 Yanapa

NW-11 Samdain Kangsang 6536m

NW-12 6223m(6311m) Dingmo

Dingmo

NW-165 6083m


Gedon

P5905m


G109

Image Landsat  
© 2015 Mapabc.com  
Image © 2015 DigitalGlobe

Go



桑丹康桑(サムダイカンサン)山塊 西面 ナムツォから




桑丹康桑(サムダインカンサン)山塊 西面 ナムツォから



Dingmo 6311m NW-12  
Samdain Kangsang 6590m NW-11  
Gedon 6121m NW-165  
Matolang 5966 / 5905m  
5970m

2014/11/19 11:51 local time / E90-53-45.60 N30-19-40.77 EL4664m / ACKU Nov.2014

桑丹康桑山塊 南西面



**Dingmo 6311m**  
NW-12

Samdain Kangsang  
6590m NW-11

**P6145m**

2014/11/19 11:51 local time / E90-53-45.60 N30-19-40.77 EL4664m ACKU



Samdain Kangsang  
6590m NW-11



Dingmo 6311m NW-12



Picture: Bruce Normand 2009 東面

**Samdain Kangsang**  
6590m NW-11



**Jadu**  
6182m/6088m NW-14




Jadu は1997年、長野隊が登頂

Picture:野村志保子氏 2011/6/6





Dingmo 6311m East face



Picture: ACKU Nov. 2014 居谷千春 Nam Tso より

NW-11



Samdain Kangsang 6590m from Nam Tso  
T. Nakamura 2014




**Samdain Kangsang** 6590m **NW-11**  
West Face

Picture: ACKU Nov. 2014 居谷千春 Nam Tso 小



**Samdain Kangsang** 6590m **NW-11** East Face : Christian Haas



Picture: ACKU Nov. 2014 居谷千春 Nam Tso より

# Dingmo 6311m West face



Return

Gedon 6121 / 6083m NW-165 : T. Nakamura

②

**Zhana Rizhi**

**&**

**Tunzi Qubu**

**Group**

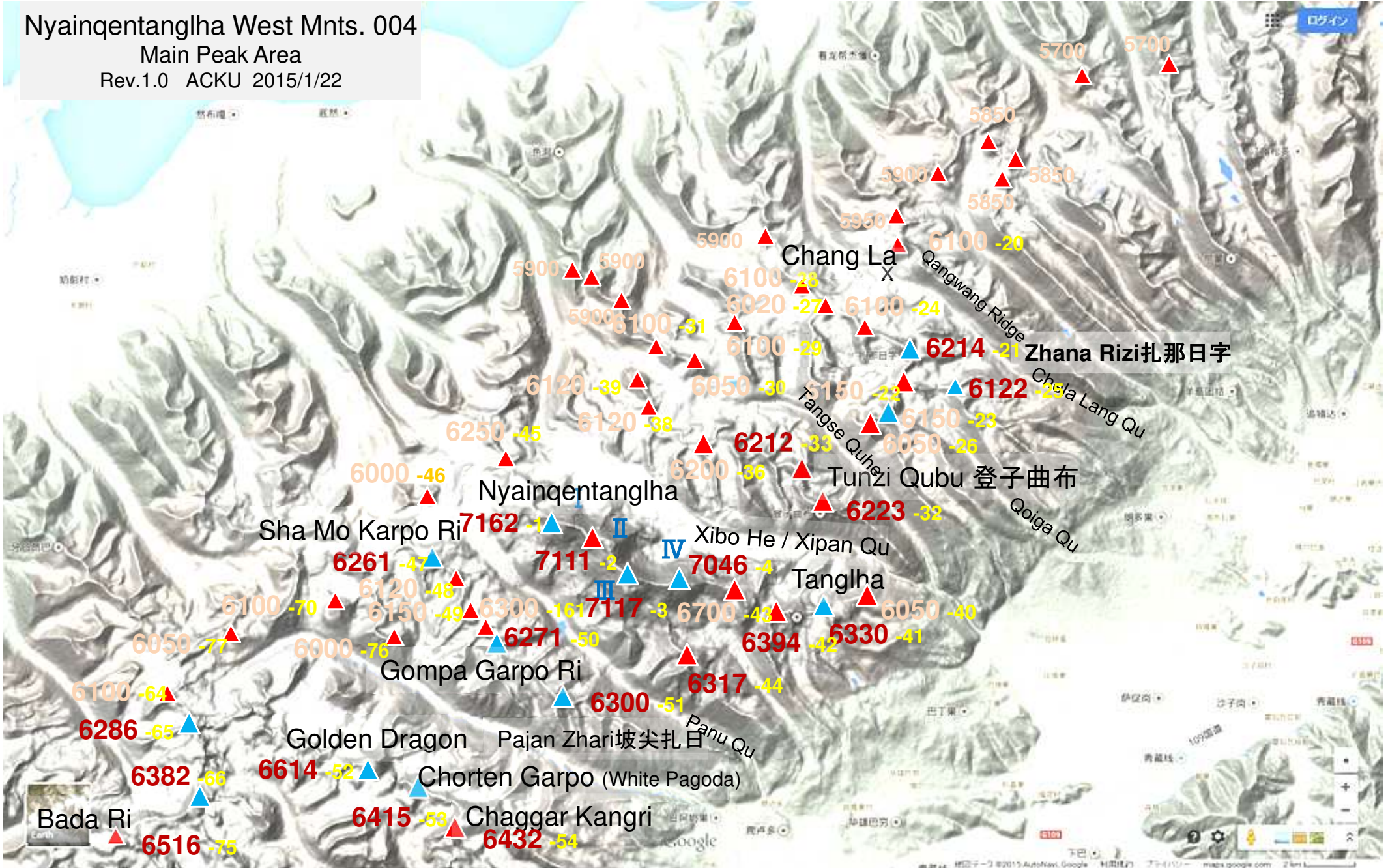
扎那日字 登子曲布



# Nyainqentanglha West Mnts. 004

Main Peak Area

Rev.1.0 ACKU 2015/1/22



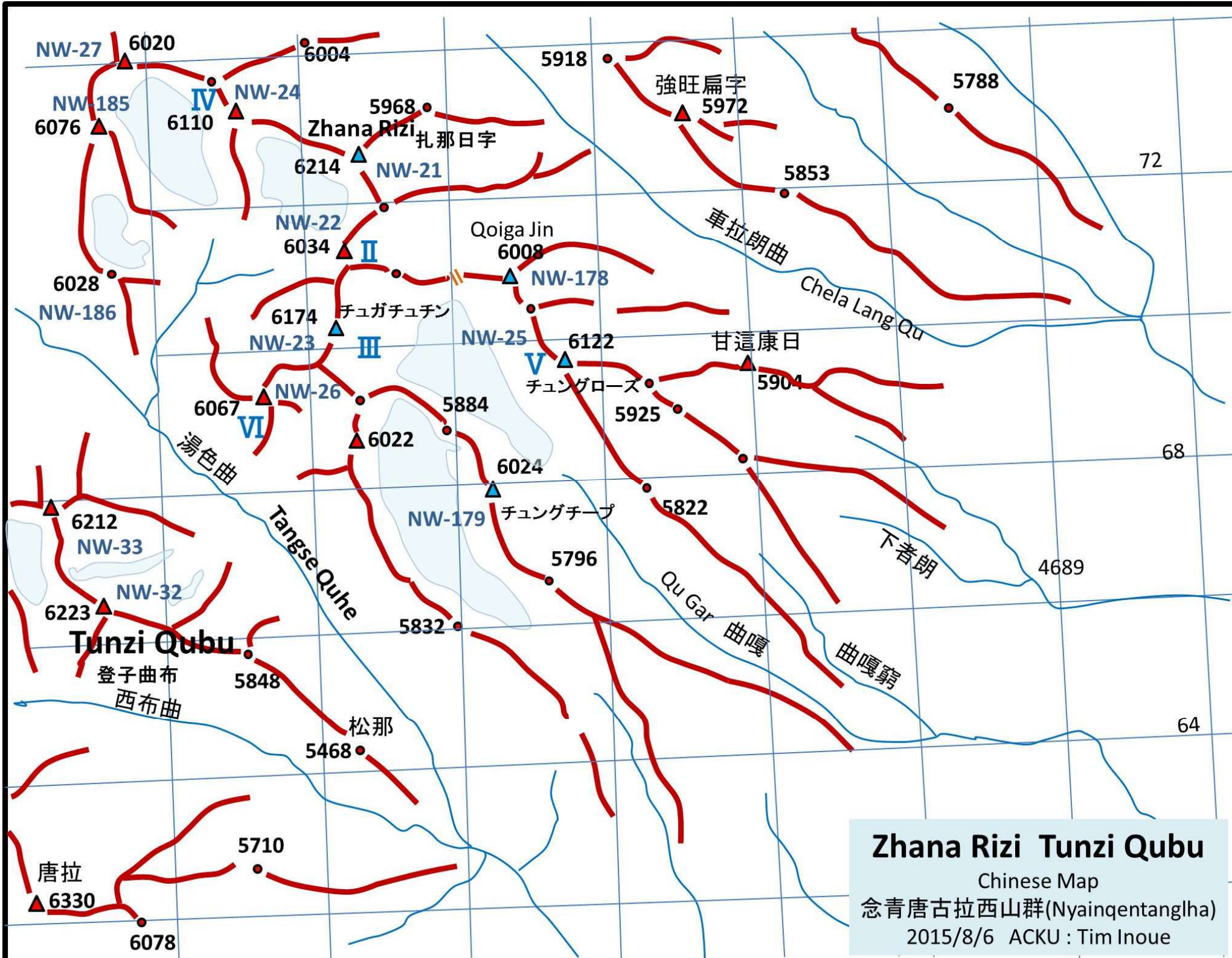
# Zhana Rizi Massive

扎那日字 山塊

Divide Pass

Ver1.1 2015/3/12 Tim



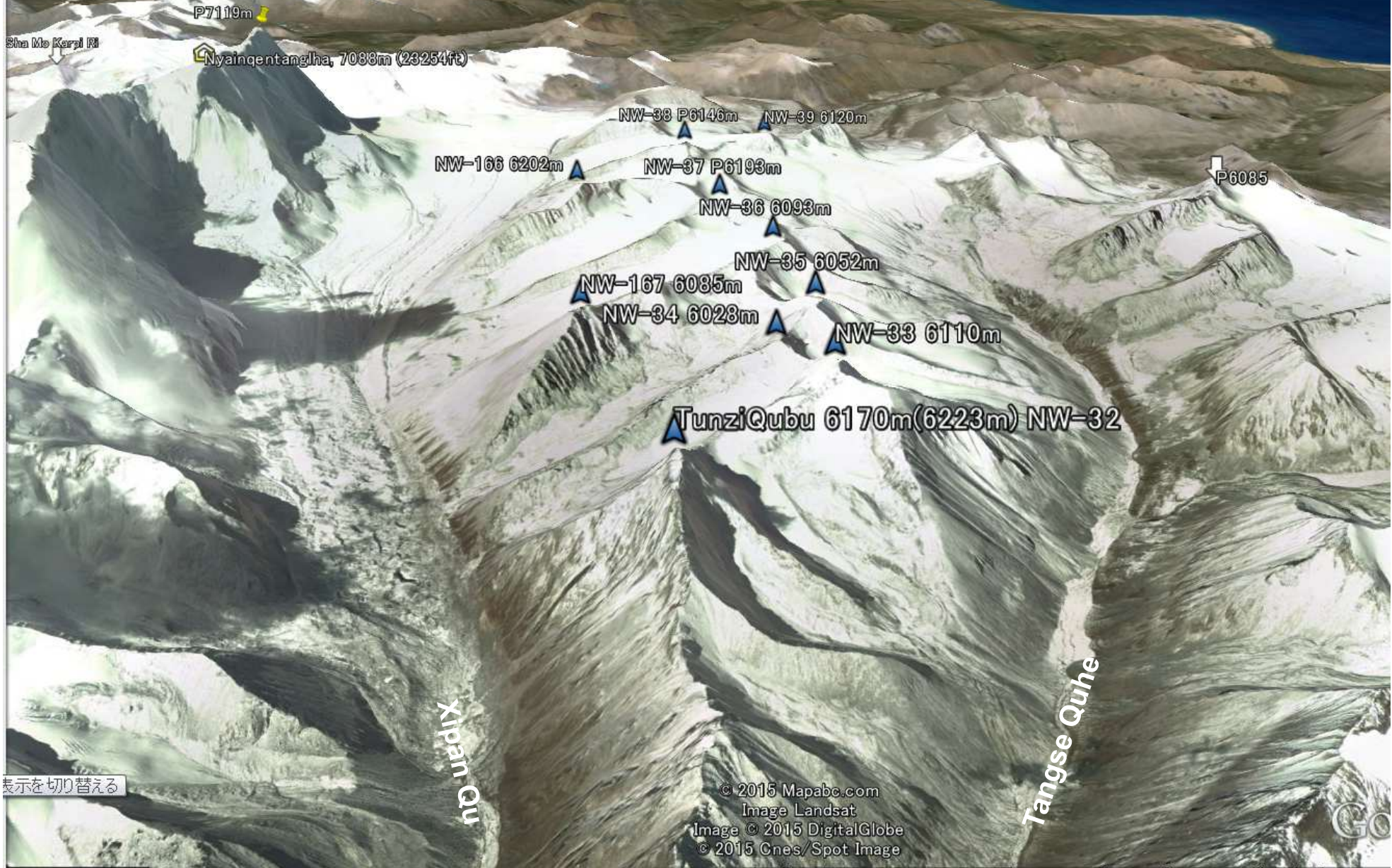


**Zhana Rizi Tunzi Qubu**  
 Chinese Map  
 念青唐古拉西山群(Nyainqentanglha)  
 2015/8/6 ACKU : Tim Inoue



2014/11/18 10:44

# Nam Tso



表示を切り替える


© 2015 Mapabc.com  
 Image Landsat  
 Image © 2015 DigitalGlobe  
 © 2015 Cnes/Spot Image





Nam Tso

Picture: 2014 T. Nakamura



NW-20 : Google Map 6100m , Google earth 6060m ; Chang Laの東側ピーク ~~ACKU 2014~~ Nam Tso View Point - 3



6060m NW-20





P5850m  
Minor Peak of Ganzhe kangri



Zhana Rizi 扎那日字  
6214m



車拉朗曲

2014 Nov. ACKU

Zhana Rizi 6214m


Tunzi Qubu  
6223m NW-32

Zhana Rizi V6112m  
チュングローズ


Ganzhe Kangri 5904m



Picture: ACKU Nov.2014 居谷千春



登子曲布



Picture: ACKU Nov.2014 居谷千春



NT- SE( IV) 7046m



Tanglha 6330m NW-41




Tunzi Qubu  
6223m NW-32



Xipan Qu

ACKU 居谷千春 チベット鉄道から



6085m NW-167

Tunzi Qubu  
6223m NW-32

6110m(6212m) NW-33

Tangse Quhe

Picture: ACKU Nov.2014 居谷千春

Tunzi Qubu  
6223m NW-32



ACKU 2014 居谷千春

Return

③

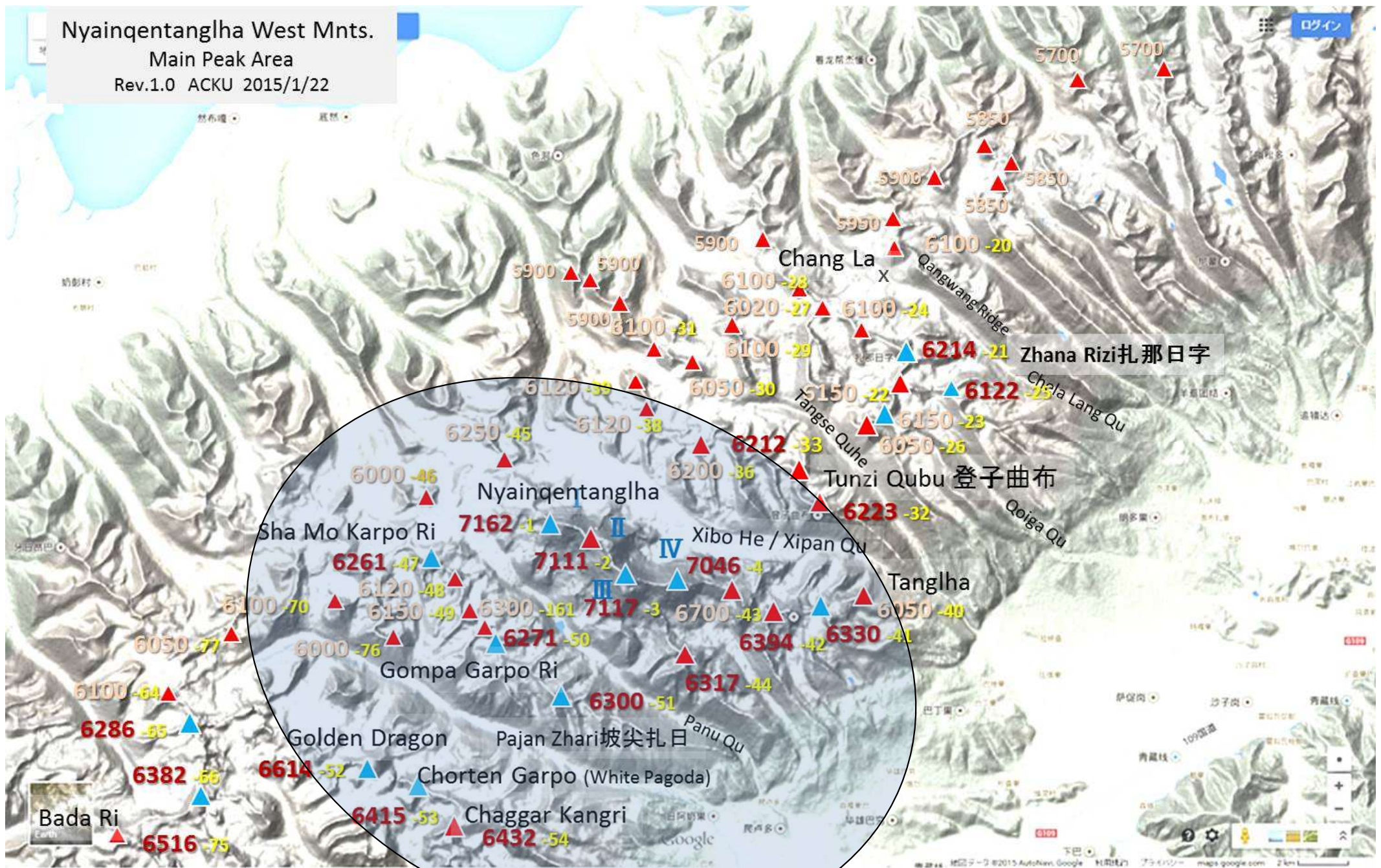
**Main peak Group**



# Nyainqentanglha West Mnts.

Main Peak Area

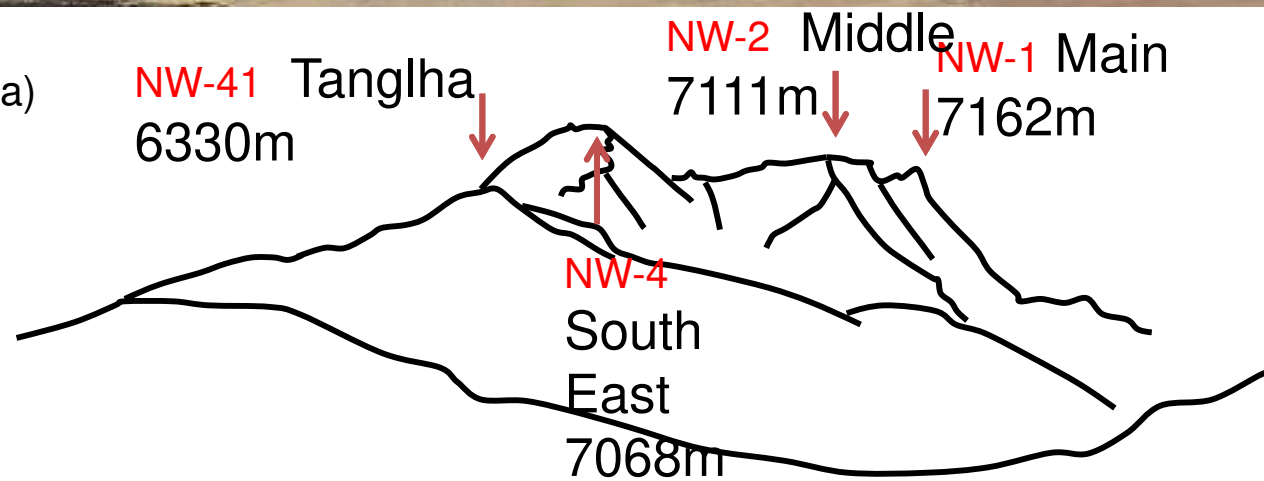
Rev.1.0 ACKU 2015/1/22





ACKU 2014

念青唐古拉山(Nyainqentanglha)



NW-4  
South East  
7068m



NW-3 Central  
7117m



NW-2 Middle  
7111m



NW-1 Main  
7162m



Picture: Bruce Normand 2009

NW-1 Main  
7162m



NW-2 Middle  
7111m



NW-3 Central  
7117m





NW-4  
South East  
7068m



NW-1 Main  
7162m



Picture: Bruce Normand 2009



Picture: ACKU 居谷千春

# 念青唐古拉西山群(Nyainqentanglha West)

NW-4  
South East  
7068m




NW-3 Central  
7117m



NW-2 Middle  
7111m



NW-1 Main  
7162m

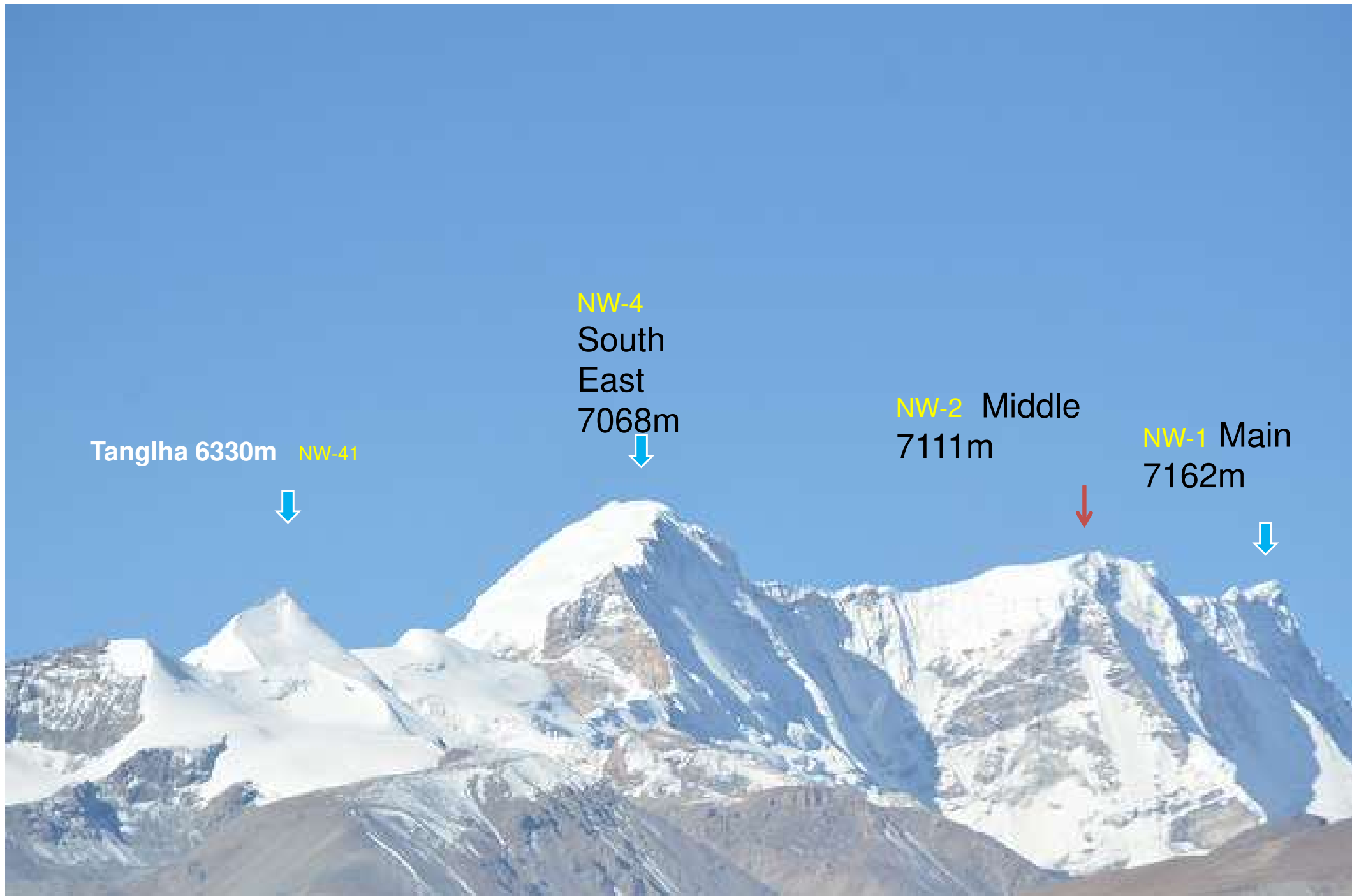


**Main Peak Group**

**東北東面**

念青唐古拉山(Nyainqentanglha)

2014 T.Nakamura



Tanglha 6330m NW-41


NW-4  
South  
East  
7068m

NW-2 Middle  
7111m

NW-1 Main  
7162m

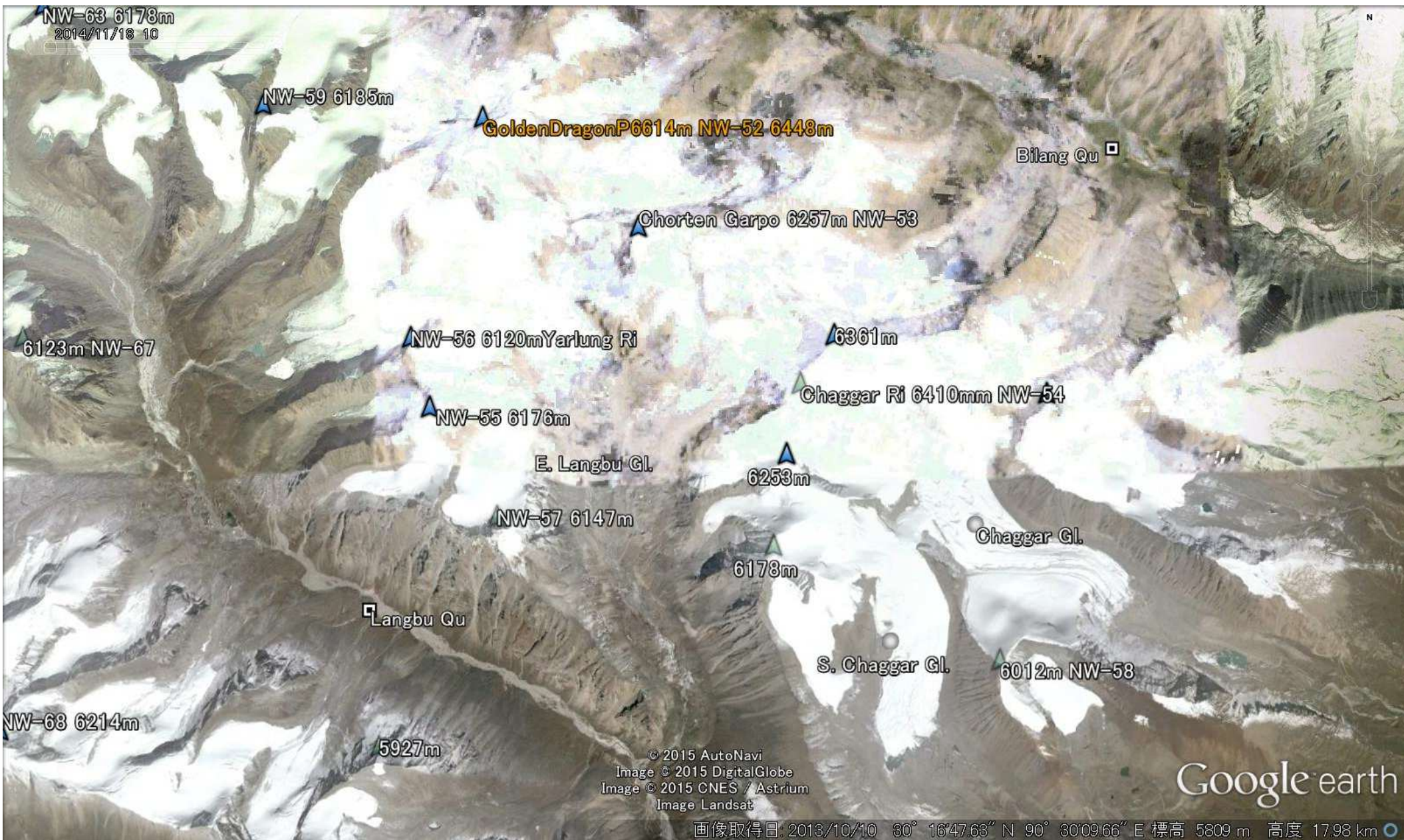
東面





ACKU 居谷千春

東南東面



NW-63 6178m  
2014/11/18 10

NW-59 6185m

GoldenDragonP6614m NW-52 6448m

Bilang Qu

Chorten Garpo 6257m NW-53

6123m NW-67

NW-56 6120m Yarlung Ri

6361m

Chaggar Ri 6410m NW-54

NW-55 6176m

E. Langbu Gl.

6253m

NW-57 6147m

Chaggar Gl.

6178m

Langbu Qu

S. Chaggar Gl.

6012m NW-58

NW-68 6214m

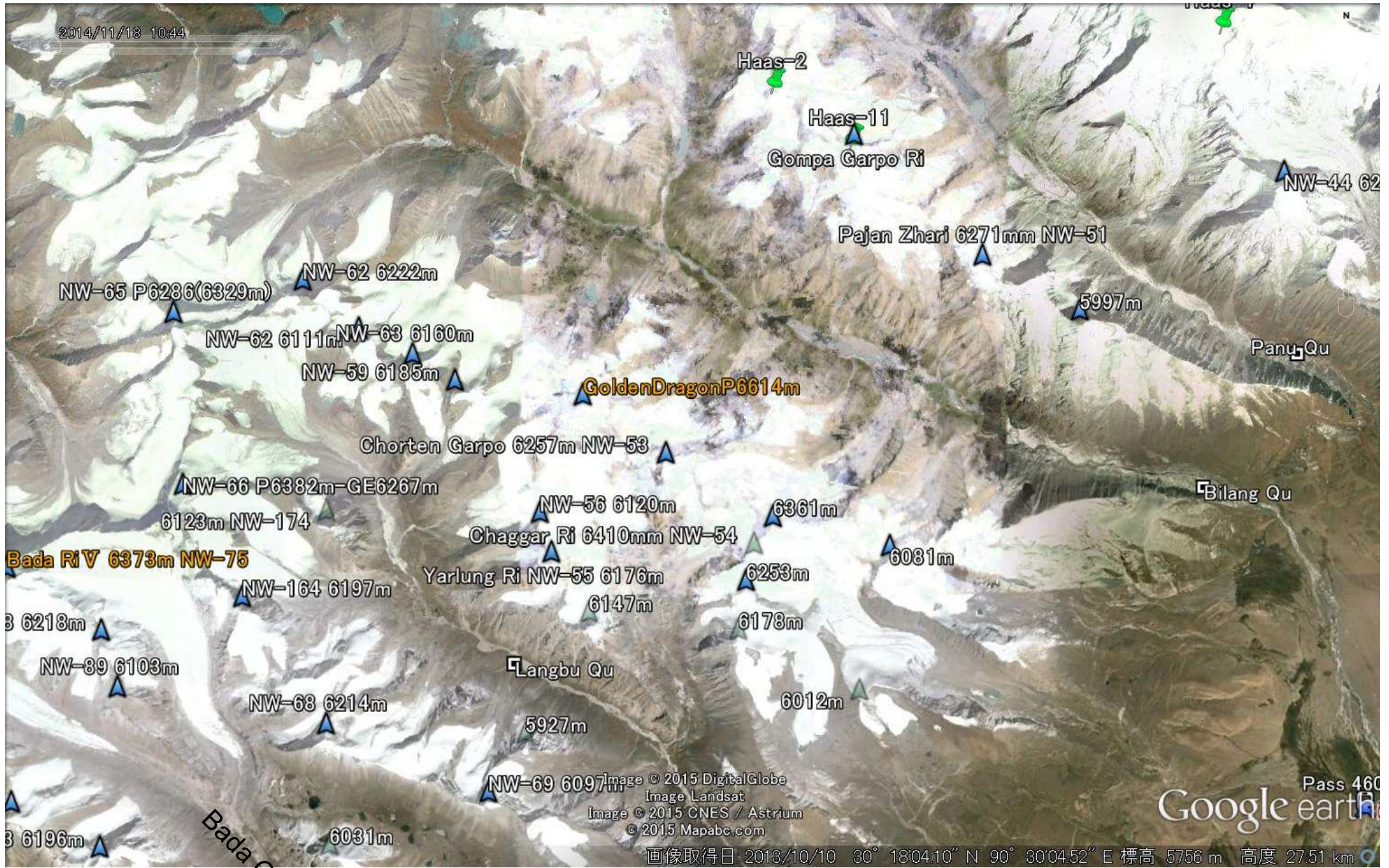
5927m


© 2015 AutoNavi  
Image © 2015 DigitalGlobe  
Image © 2015 CNES / Astrium  
Image Landsat

Google earth

画像取得日: 2013/10/10 30° 16'47.63" N 90° 30'09.66" E 標高 5809 m 高度 17.98 km

# Golden Dragon Pajan Zhari Area GE





**Chaggar Ri 6432m**

NW-54



**Chorten Garpo 6415m**

NW-53



**Golden Dragon 6616m**

NW-5



Taken at; 2014/11/19 11:51 local time / E90-53-45.60 N30-19-40.77 EL4664m

**Chaggar Ri**  
(NW-54 6432m)




**Chorten Garpo**  
(NW-53 6415m)



**Golden Dragon**  
(NW-52 6614m)



北東面





南東面

Golden Dragon


April 2015 ACKU



Bruce- Golden Dragon(6653m, 6614m) NW-52

写真 2009年 Dr. Bruce Normand

Golden Dragon Chorten Garpo  
6415m NW-53



West Face

**Pajan Zhari**  
6221m NW-51



**Chaggar Kangri** 6432m NW-54  
Gompa Garpo Ri 6271m NW-50



**Golden Dragon** 6653m NW-52  
**Bada Ri** 6516m NW-75



Panu Qu

Christian Haas



Golden Dragon 6653/6614m NW-52



Chorten Garpo 6415m NW-53



Chaggar Kangri / Ri 6432m NW-54



Climbed;  
Golden Dragon---2000 Austria  
Chorten Garpo (White Pagoda)---2000 Austria

Picture: Bruce Normand 2009  
From P6382m

**Golden Dragon**

**6653/6614m** NW-52



**Yarlung Ri**

**6256m** NW-56



**6370m** NW-55



**P6382m** NW-65 **Summit View to the east**

Picture: Bruce Normand 2009



Golden Dragon  
6653/6614m



Chorten Garpo  
6415m



6361m



Chaggar Kangri  
6432m



Picture: Bruce Normand 2009

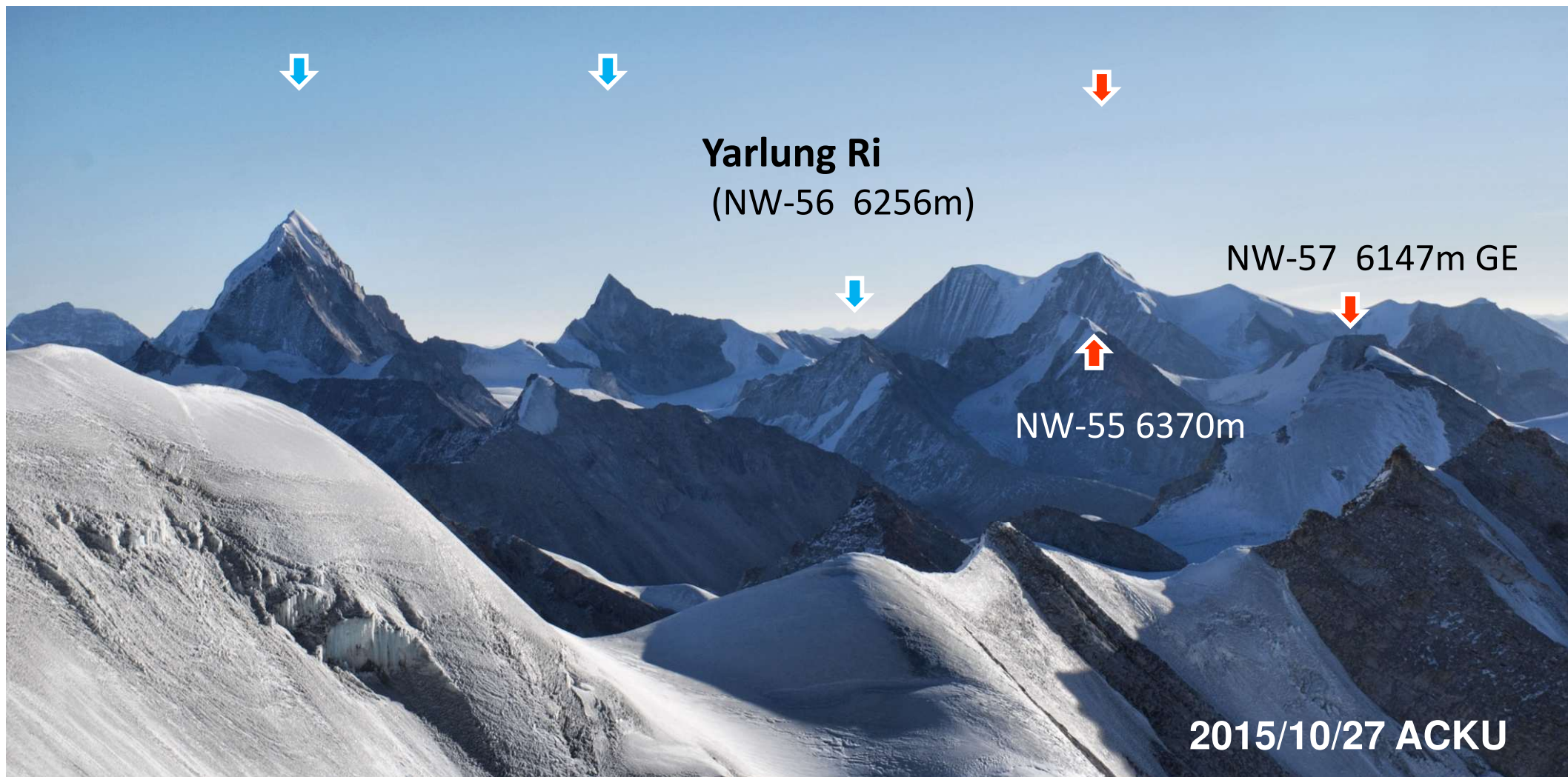


Bada Ri and Eastern view from near the top of Ta Ri


**Golden Dragon**  
(NW-52 6614m)

**Chorten Garpo**  
(NW-53 6415m)

**Chaggar Ri**  
(NW-54 6432m)



西南西面 Ta Ri 頂上から



Nyainqentanglha South-east peaks 登山中に撮影



Chorten Garpo

6415 NW-53



Golden Dragon

6653/6614m NW-52



Bada Ri I 6516m



P6382m

Christian Haas

Chaggar Kangri  
6432m



念青唐古拉山Nyainqentanglha  
Main Peak 7162m



South Chaggar Glacier



**Chaggar Kangri**  
**6432m**



**South Chaggar Glacier**

Picture: Bruce Normand 2009

Picture from Chaggar Ri South Ridge

Golden Dragon  
6653/6614m



6178m



Chaggar Kangri (Ri)  
6432m



S. Chaggar Gl.

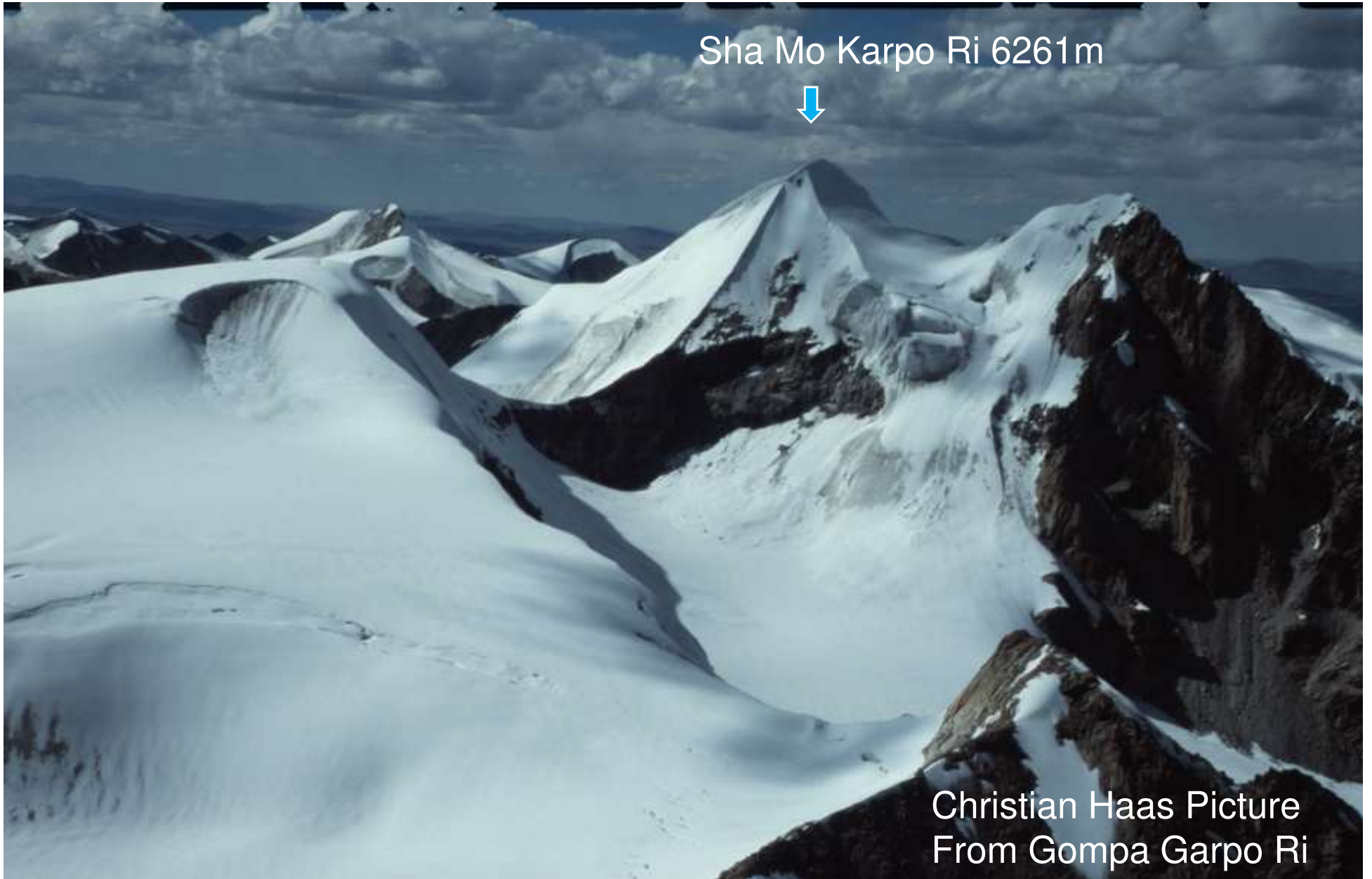
Chaggar Kangri  
6432m




2014/11/19 11:51 local time / E90-53-45.60 N30-19-40.77 EL4664m **ACKU 2014**

**東北東面**


Sha Mo Karpo Ri 6261m



Christian Haas Picture  
From Gompa Garpo Ri



2015-4-15 from Natsu Village : ACKU Tim Inoue



Pajan Zhari 6300m

NW-51



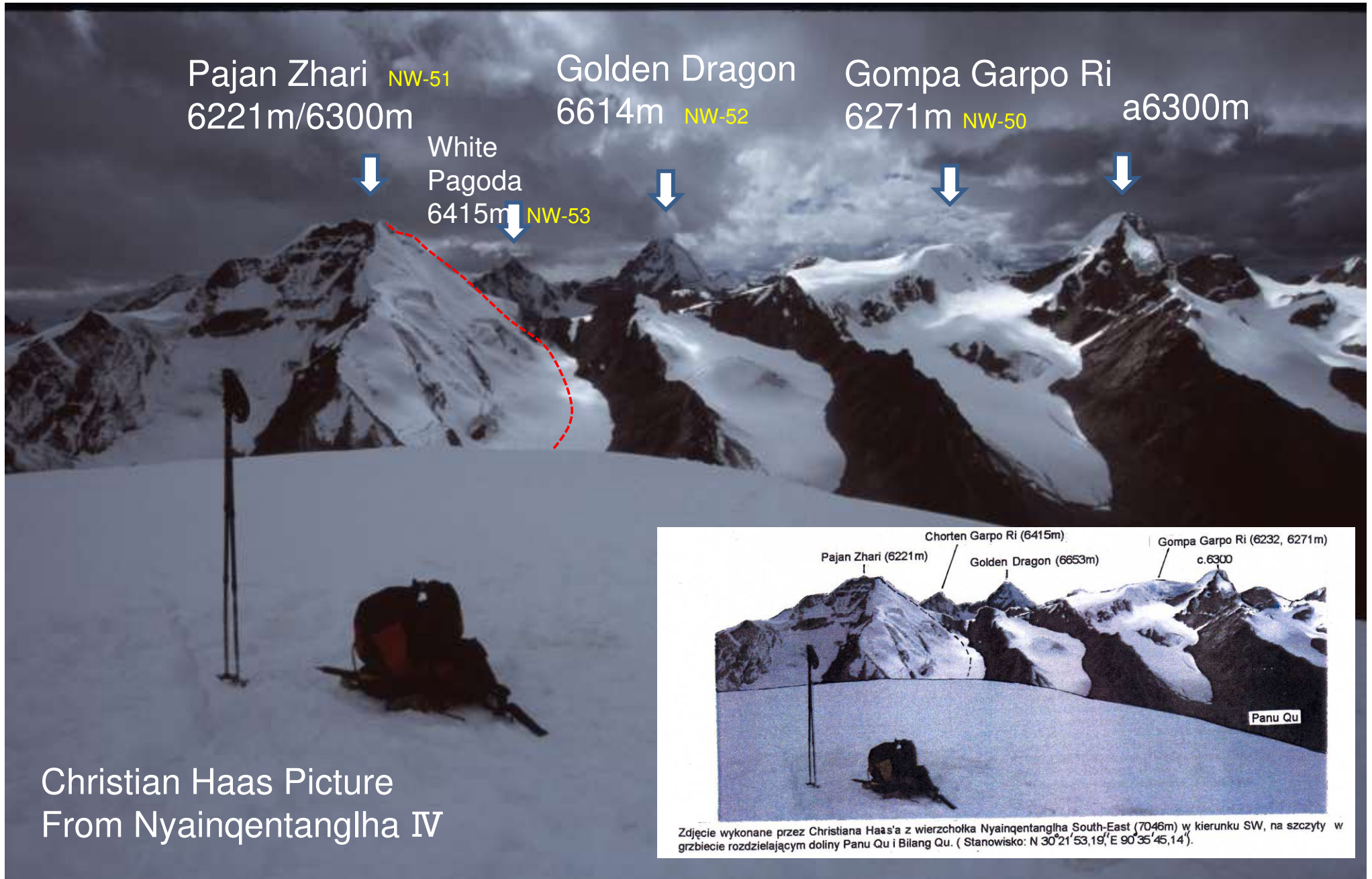
6317m NW-44



2014/11/19 11:51 local time / E90-53-45.60 N30-19-40.77 EL4664m **ACKU 2014**

東面

# White Pagoda = Chorten Garpo





**Gompa Garpo Ri**

NW-50 6271m



**Pajan Zhari 6221m/6300m** NW-51

2015/10/29 ACKU Tim Inoue

**南東面**

Pajan Zhari & Gompa Garpo Ri ; 2005 climbed by C. Haas





**Pajan Zhari** 6300m **NW-51**

Picture: 野村志保子

6394m NW-42



Tanglha 6330m NW-41



Picture: Bruce Normand 2009 南面

6394m NW-42



Tanglha 6330m  
NW-41



Picture:中村保 2014



Tanglha 6330m NW-41



2015/4/15 ACKU

南面

6394m NW-42



2015/4/15 ACKU

南面



2015/4/15 from Natsu Village : ACKU Tim Inoue

**NW-44 6317m**

**南面**

P6382m NW-66



P6286m(6400) NW-65



P6222m NW-62



Picture: Bruce Normand 2009

P6286m NW-65




Picture: Bruce Normand 2009



P6286m NW-65



Picture: Bruce Normand 2009



P6286m NW-65



Rock Pinnacle ↓



Picture: Bruce Normand 2009

Yarlung Ri 6256m **NW-56**



Langbu Qu

Picture: Bruce Normand 2009

④

**Bada Ri  
& surrounding Pks.**

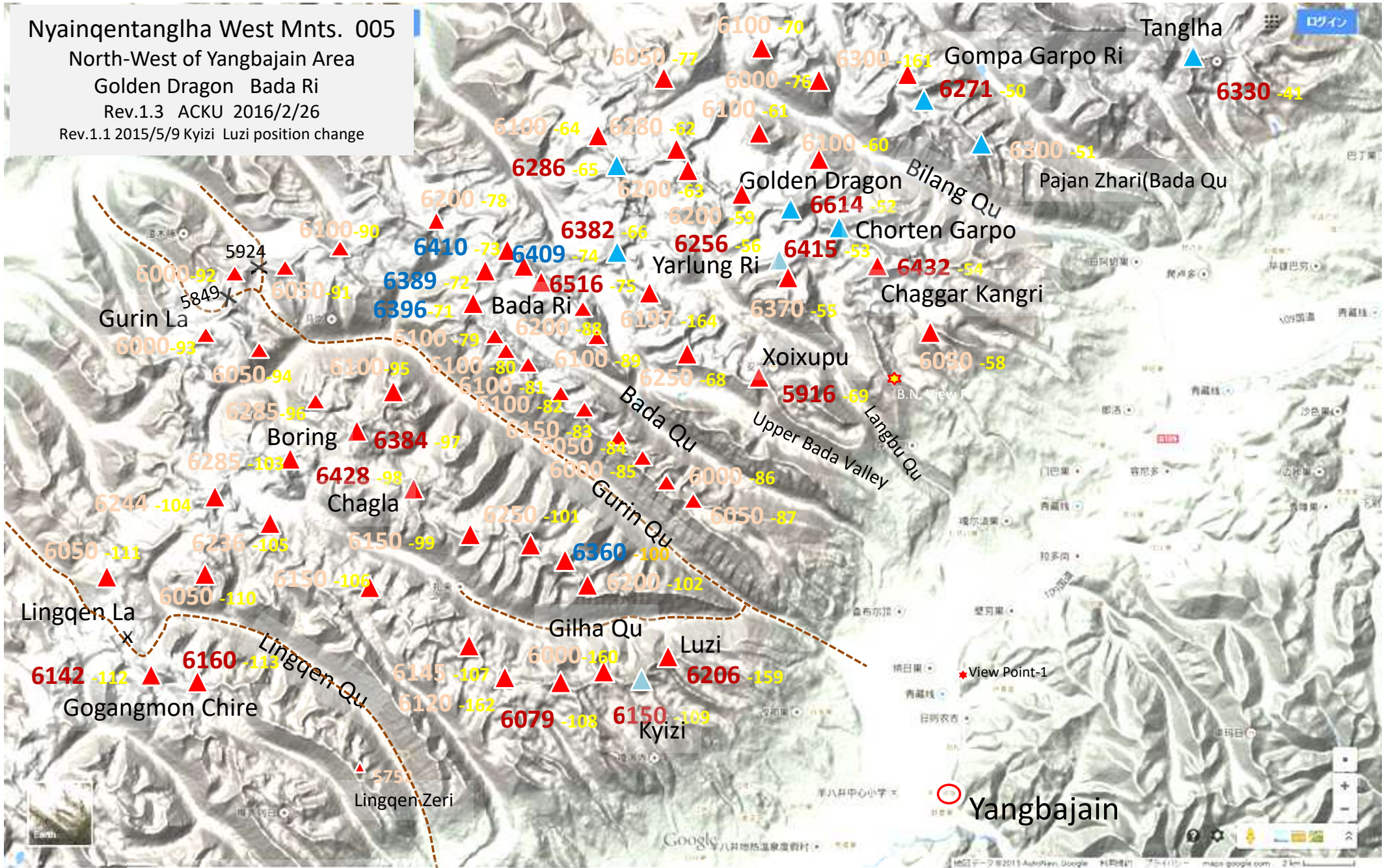
# Nyainqentangha West Mnts. 005

North-West of Yangbajain Area

Golden Dragon Bada Ri

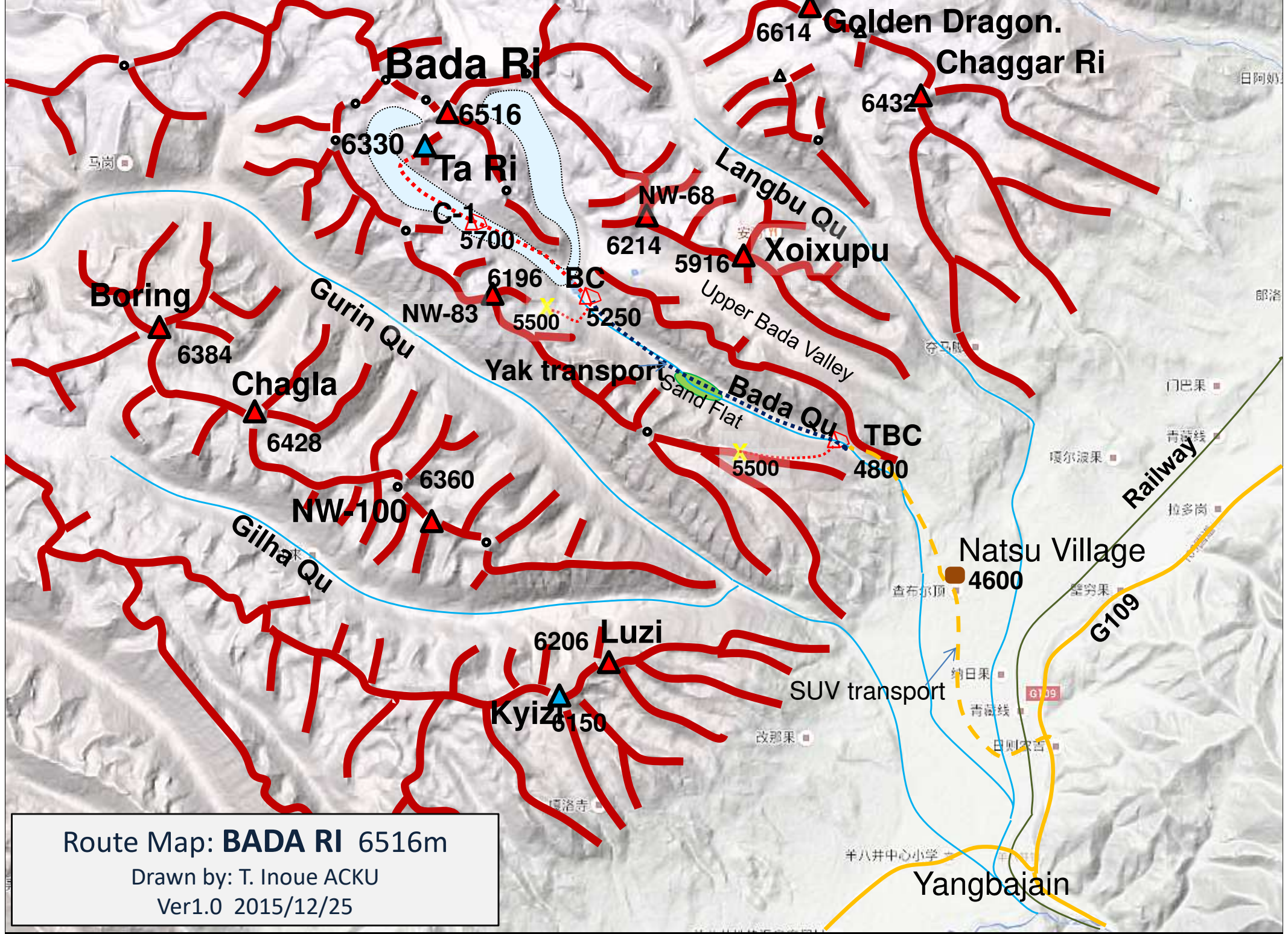
Rev.1.3 ACKU 2016/2/26

Rev.1.1 2015/5/9 Kyizi Luzi position change



Chorten Garpo (White Pagoda)

Chaggar Kangri (Chaggar Ri)

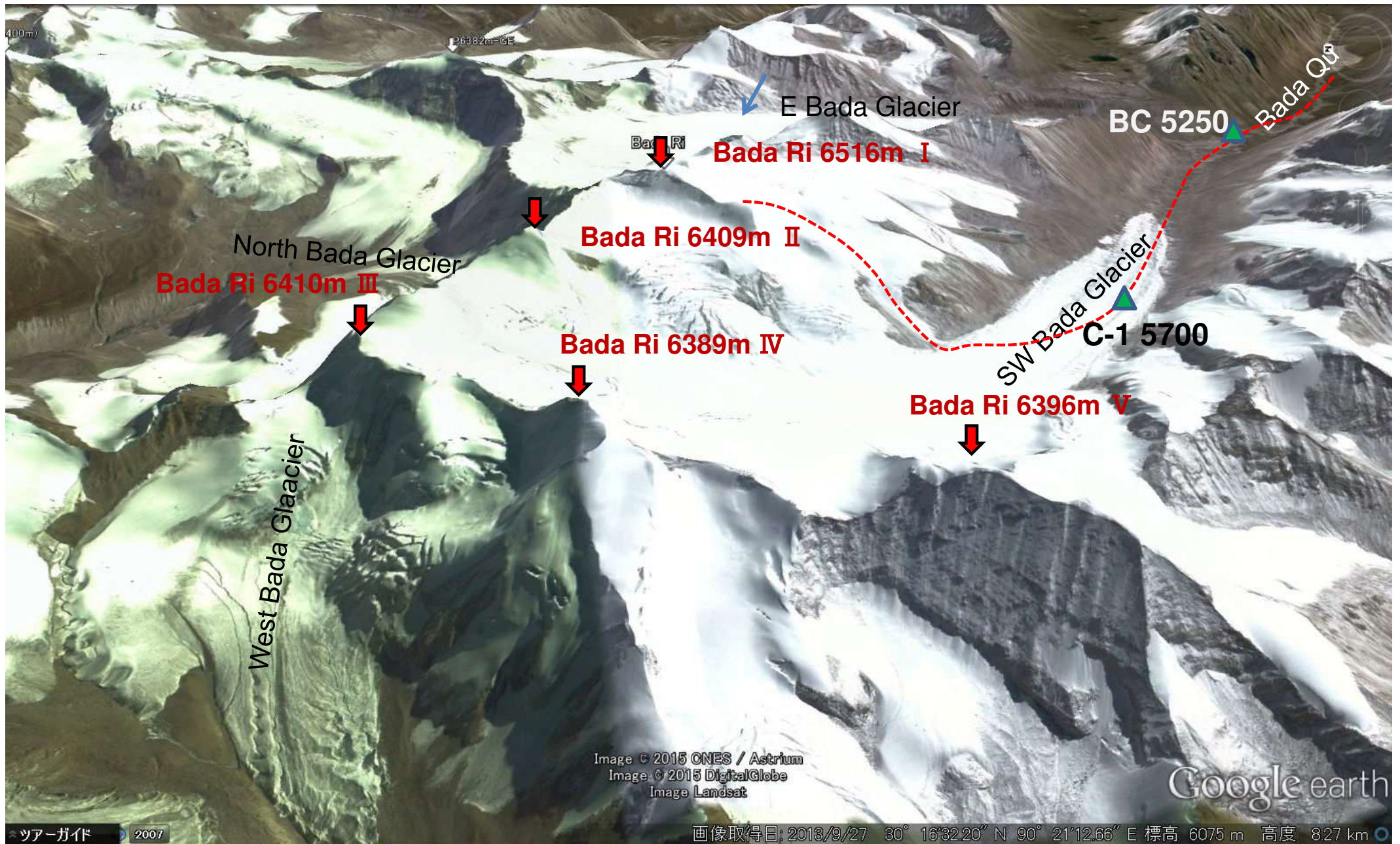


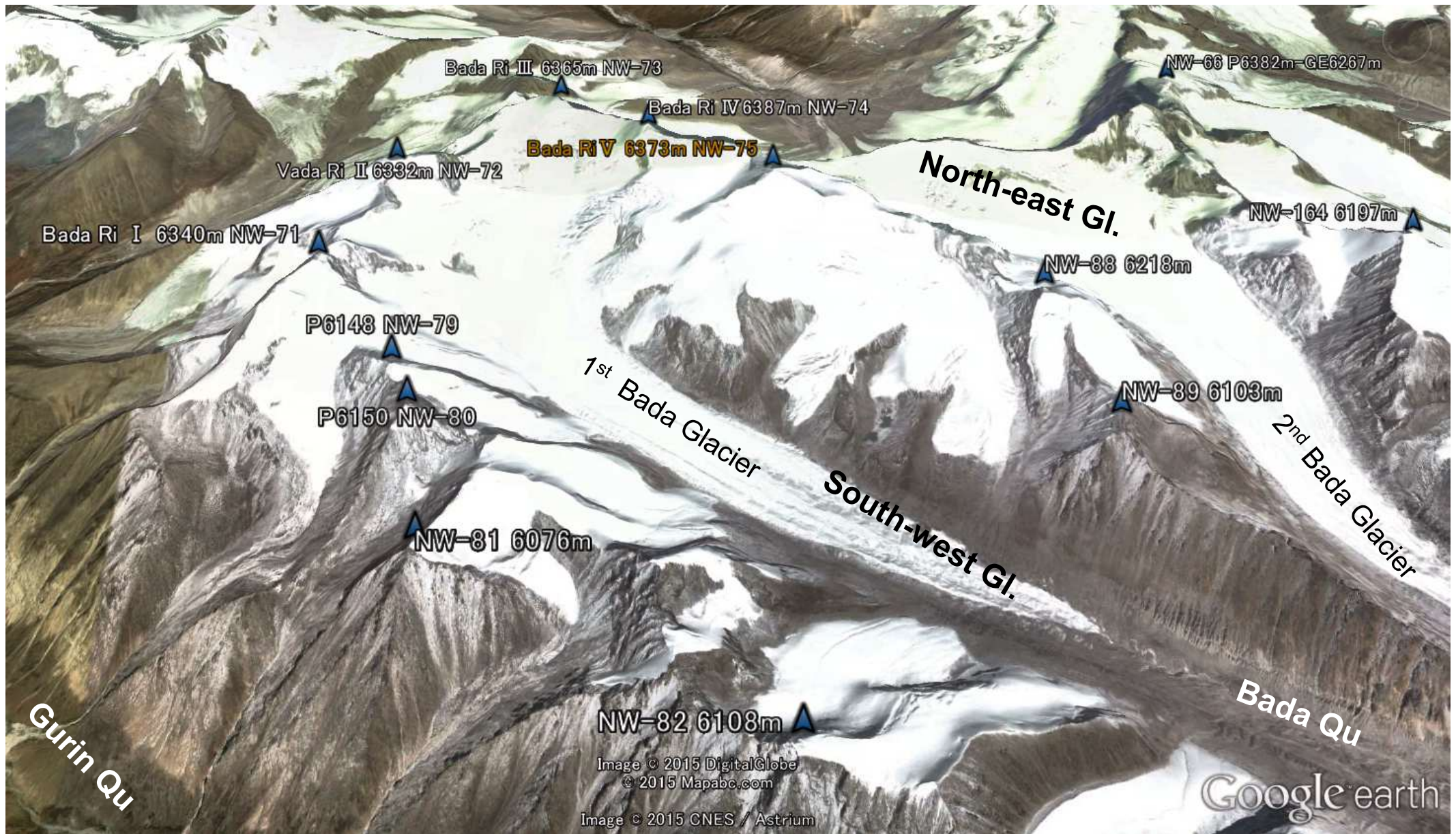
Route Map: **BADA RI** 6516m

Drawn by: T. Inoue ACKU

Ver1.0 2015/12/25

# Bada Ri Group





Bada Ri III 6365m NW-73

NW-66 P6382m-GE6267m

Bada Ri IV 6387m NW-74

**Bada Ri V 6373m NW-75**

Vada Ri II 6332m NW-72

North-east Gl.

NW-164 6197m

Bada Ri I 6340m NW-71

NW-88 6218m

P6148 NW-79

1st Bada Glacier

NW-89 6103m

P6150 NW-80

South-west Gl.

2nd Bada Glacier

NW-81 6076m

Gurin Qu

NW-82 6108m

Bada Qu

Image © 2015 DigitalGlobe  
© 2015 Mapabc.com

Google earth

Image © 2015 CNES / Astrium



**Bada Ri**  
6516m

**Ta Ri**  
6330m



南南東面

**XoiXubu**  
**5916m**



**P6250m** *NW-68*



**Bada Ri I**  
**6516m** *NW-75*



**P6382m**



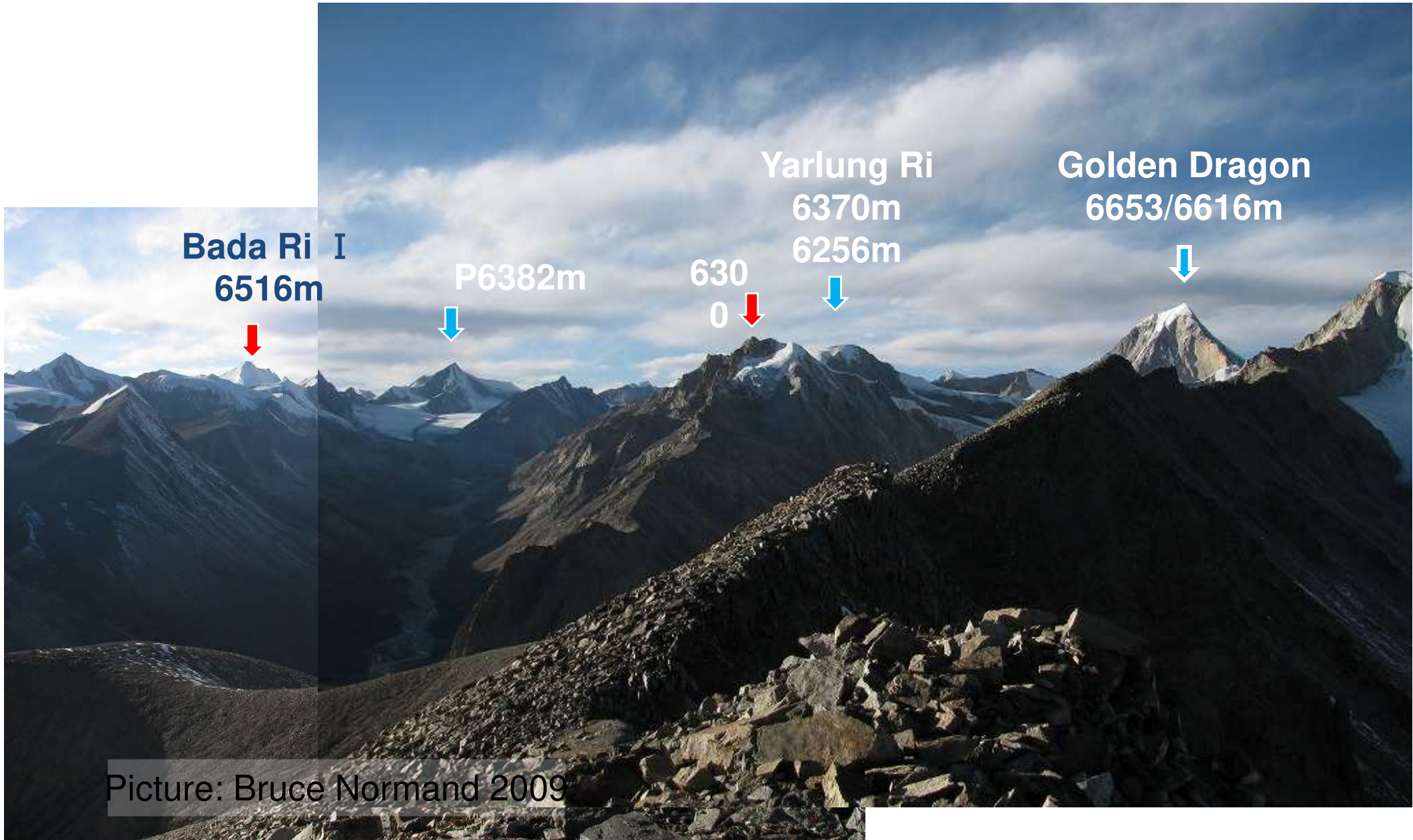
*Langbu Qu*

Picture: Bruce Normand 2009



Picture: Bruce Normand 2009

**XoiXupu 5916m** NW-69



**Bada Ri I**  
**6516m**



**P6382m**




**Yarlung Ri**  
**6370m**  
**6256m**



**Golden Dragon**  
**6653/6616m**



Picture: Bruce Normand 2009



Picture: Bruce Normand 2009

**Bada Ri I (Main) 6516m**



**Bada Ri II**



Picture: Bruce Normand 2009

Bada Ri I



P6382m



Bada Ri II



東北東面

Picture: Bruce Normand 2009



Bada Ri I



Bada Ri II



P6382m



Bada Ri V



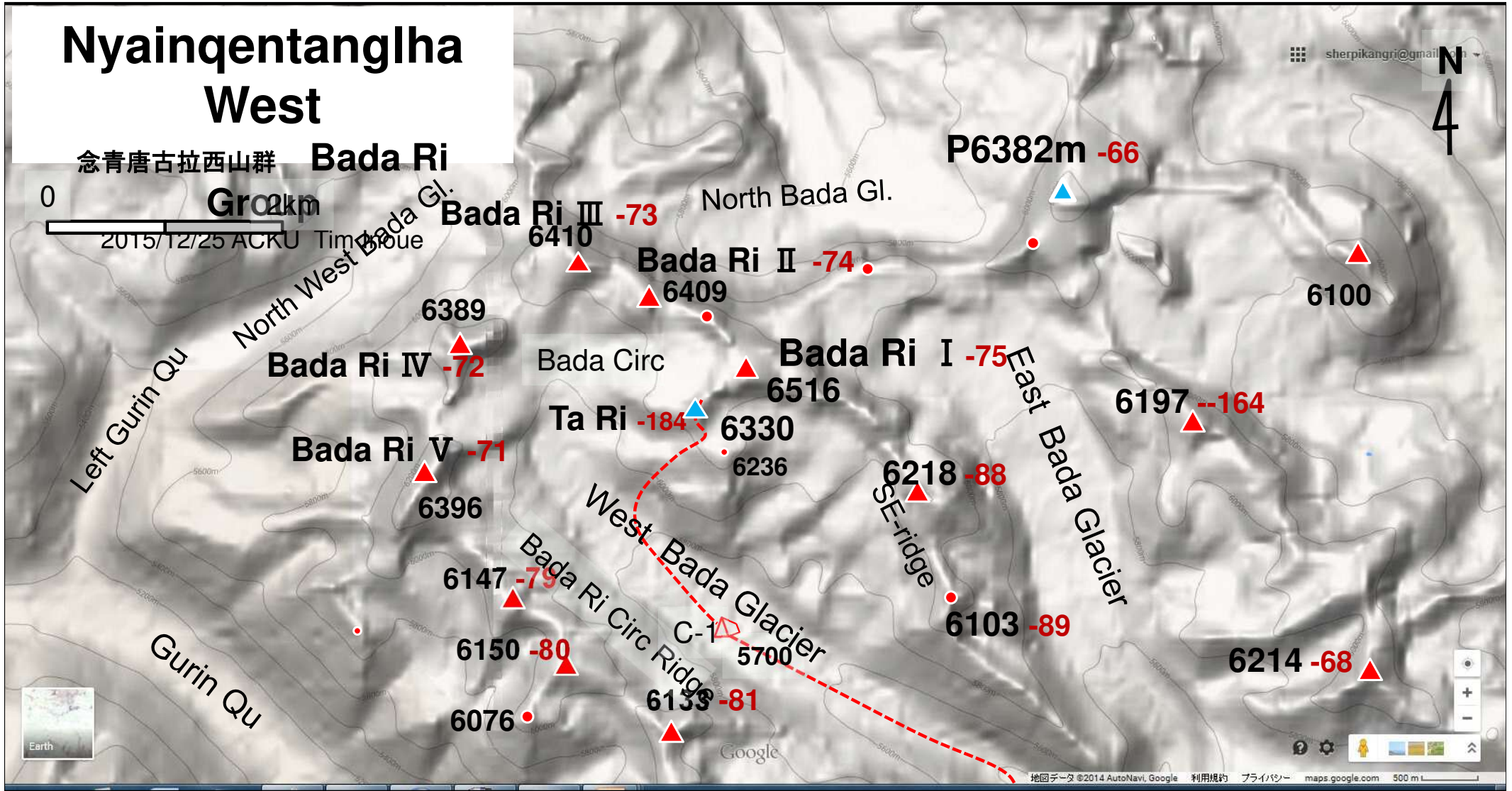
NW-88 6218



東北東面

Picture: Bruce Normand 2009







Picture: ACKU Nov. 2014 View Point-2 居谷千春

**Bada Ri 6516m**

**2015/10/27 from Tari 6330m ACKU**



Bada Ri V  
6396 NW-71

Bada Ri IV  
6389 NW-72

Bada Ri III  
6410 NW-73

Bada Ri II  
6409 NW-74

Bada Ri I  
6516 NW-75



Bada Ri Group 5 peaks from the top of Ta Ri 6330m



V 6396m

IV 6389m



III 6410m

II 6409m



Bada Ri I  
6516m

NW-68 6214m



Upper Bada Valley

Bada Ri I View Point  
5500m

NW-88 6218m



Bada Qu

BC 5250m



South Bada Glacier

East-south-east View : from Tari 6330m

ACKU 2015



**Bada Ri-V NW-71  
6396m**




**Bada Ri-IV NW-72  
6386m**



**Oct. 2015 \_ACKU Tim Inoue**

**From 5432m on the Bada Ridge near TBC**





Bada Ri IV  
6386m

Ta Ri  
6330m

NW-88 6218m  
Bada Ri Gendarme

Bada Qu base camp 手前5200m地点 2015 October ACKU



**NW-83 (6196m)**

Bada Qulに入ると最初に見える氷雪のピーク

P6382m



Picture: Bruce Normand 2009

P6382m



Picture: Bruce Normand 2009



## NW-66 6382m South face

- Bruce Normand氏により右手スカイライン裏手の氷壁から登頂された
- Bada Qu BC右岸5500mにて撮影 ACKU



**NW-164 6197m**



**NW-88 6218m**



Upper Bada Valley



**NW-68 6214m**

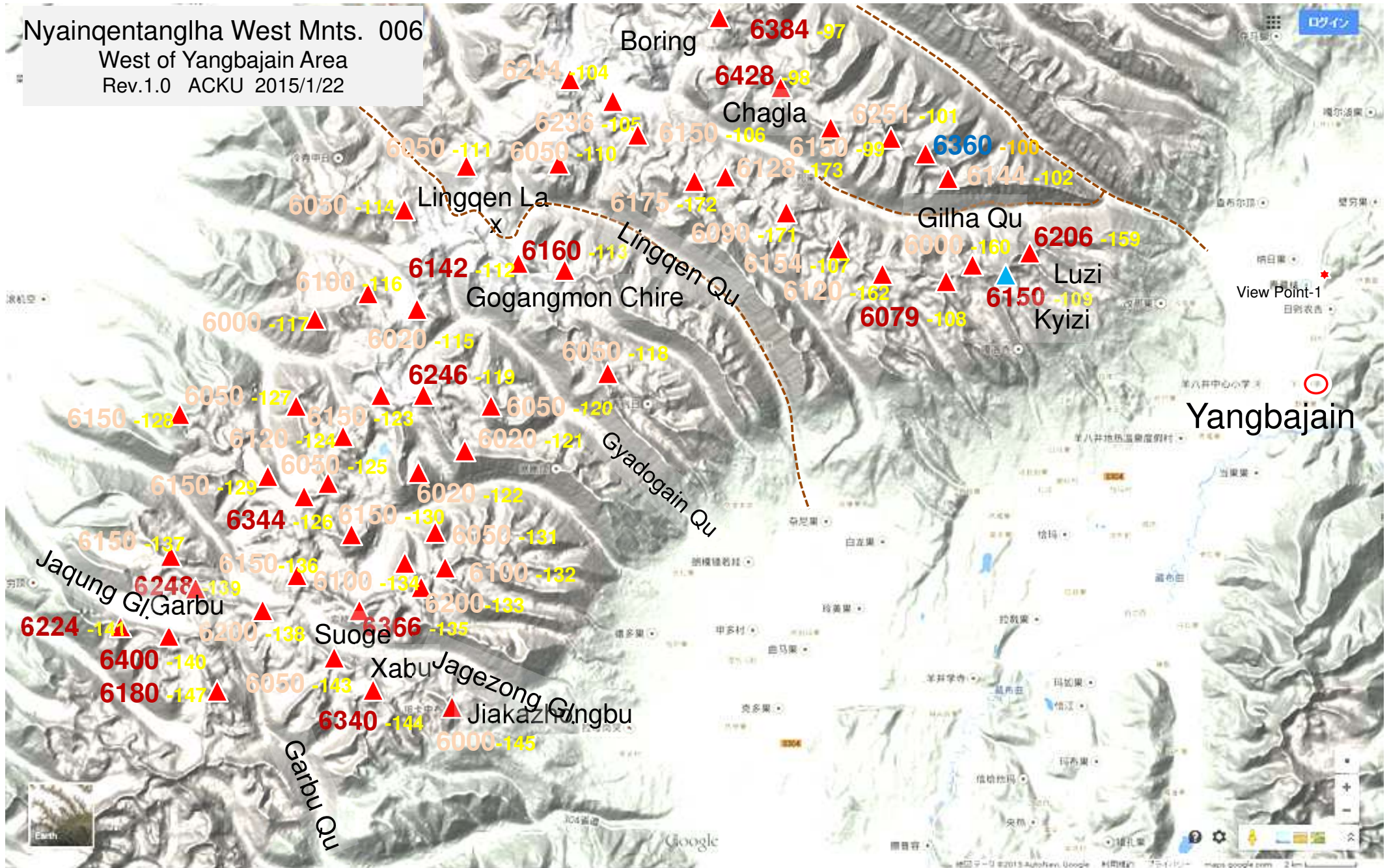


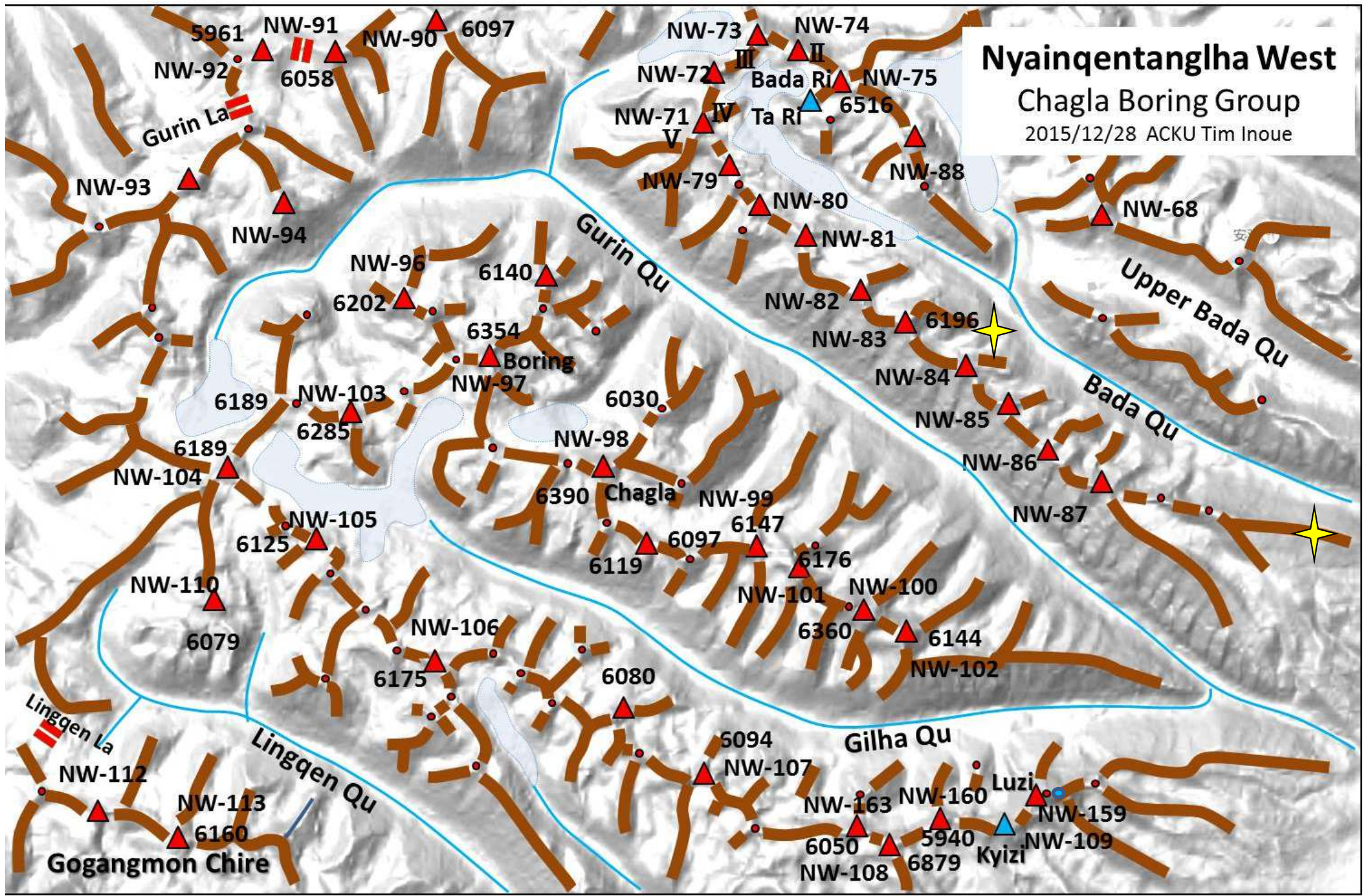
⑤

**Chagla Boring Group**

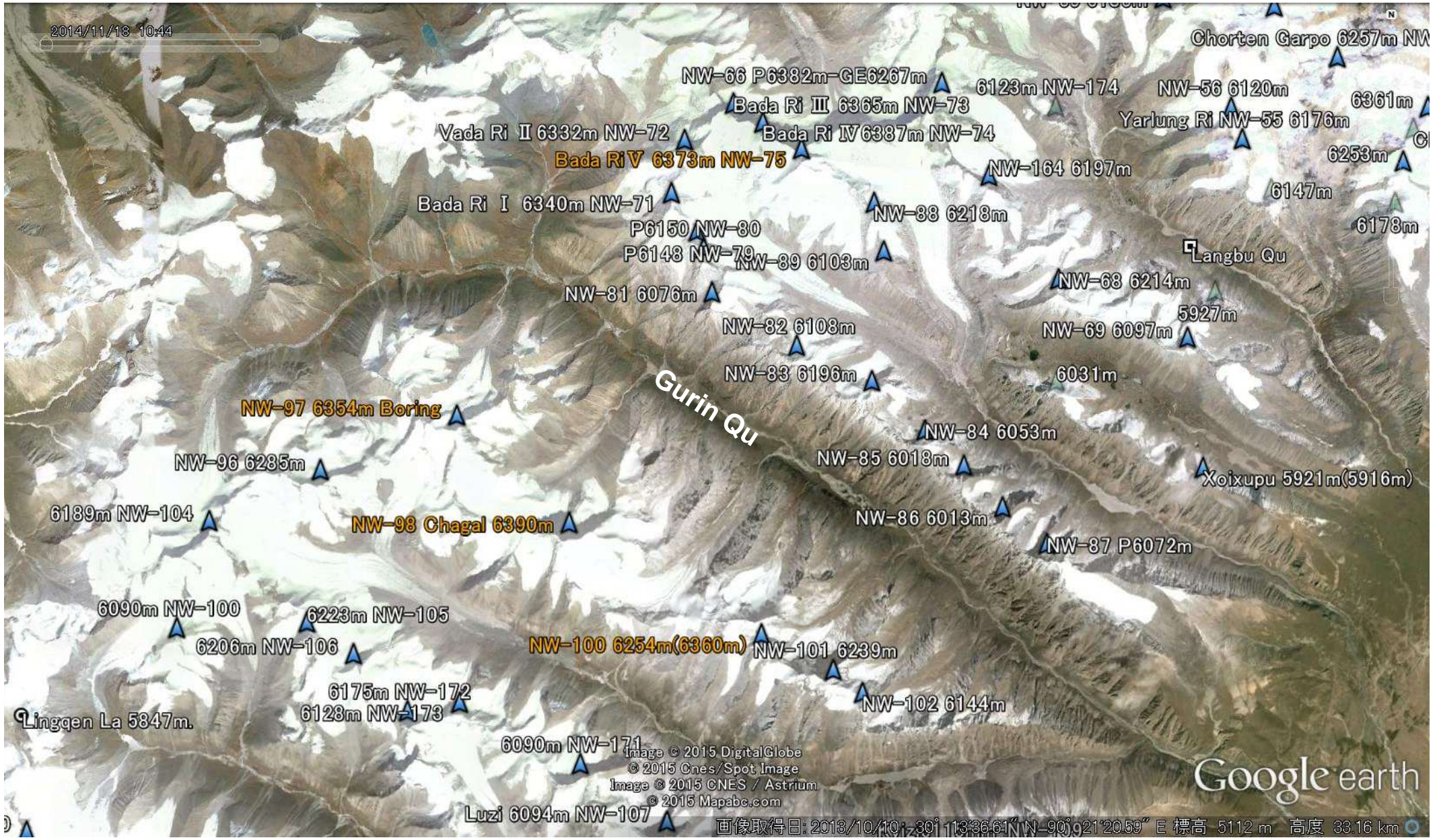
Soge : 索格Suo Ge

Nyainqentanglha West Mnts. 006  
West of Yangbajain Area  
Rev.1.0 ACKU 2015/1/22





# Chagla Area







NW-100の標高はGoogle Earth では6254mとなっている。GEの地上からの3D ViewではNW-101 6239mが手前で後方のNW-100が写真のように高く映ることはありえない。

ASTER .GDEM ではNW-100は 6360mとなっている。

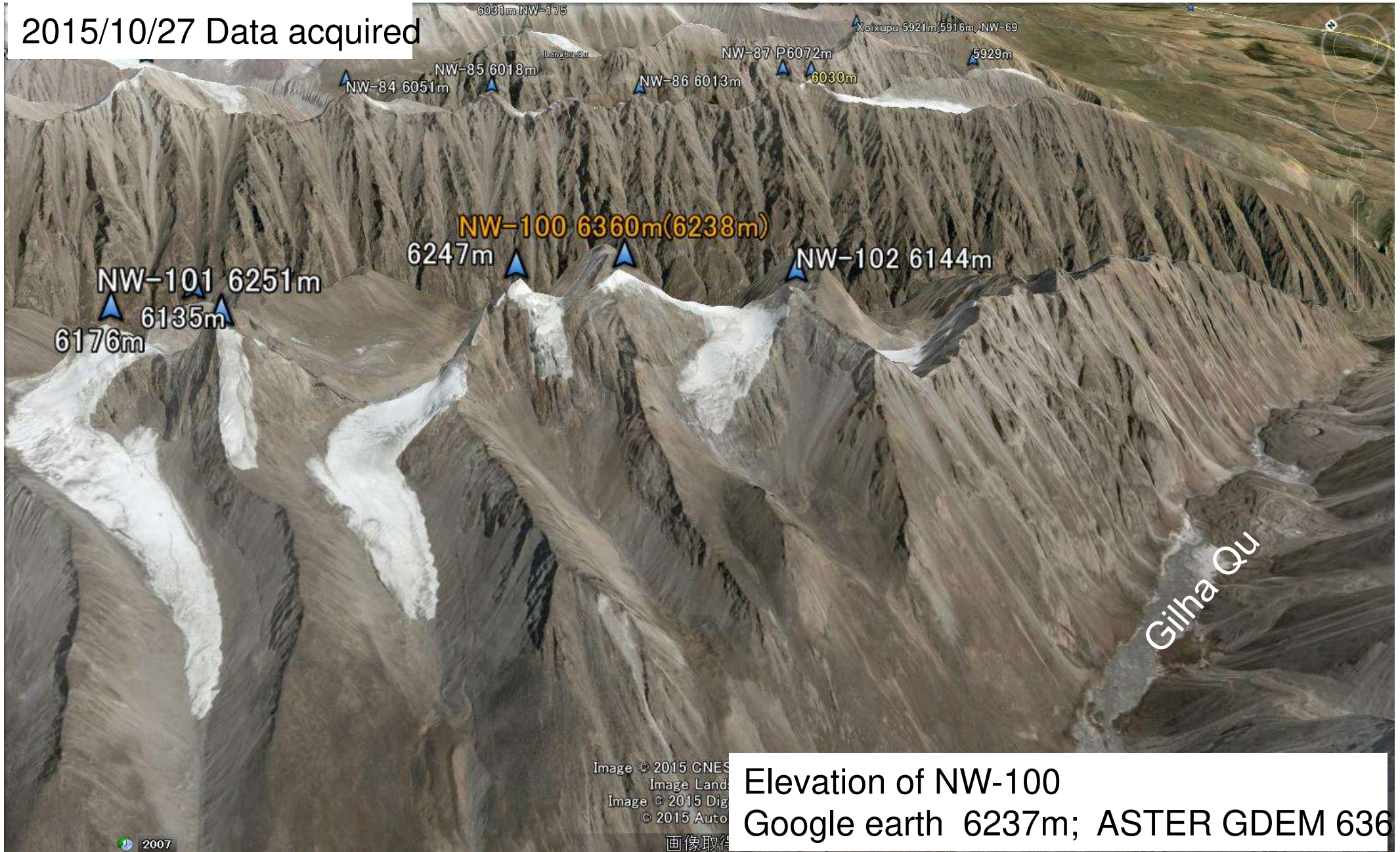
2008年 ポーランド隊 偵察 の研究報告 表紙 (東北大学 大江氏ご提供)



Picture: ACKU Nov. 2014 居谷千春 View-point-1



2015/10/27 Data acquired



Elevation of NW-100  
Google earth 6237m; ASTER GDEM 6360m

NW-100 Google earth の標高は明らかに低すぎる

NW-100 6360m 標高はASTER GDEM

# 念青唐古拉西山群(Nyainqentanglha)幻のピーク調査



Panorama from the summit of Ta Ri (6330m) Southern view



幻のピーク NW-100の正体を明確にした



NW-100 6360m



Qungmo Kangri 7048m, E face

NW-102 6144



Xabu

NW-144 6340m



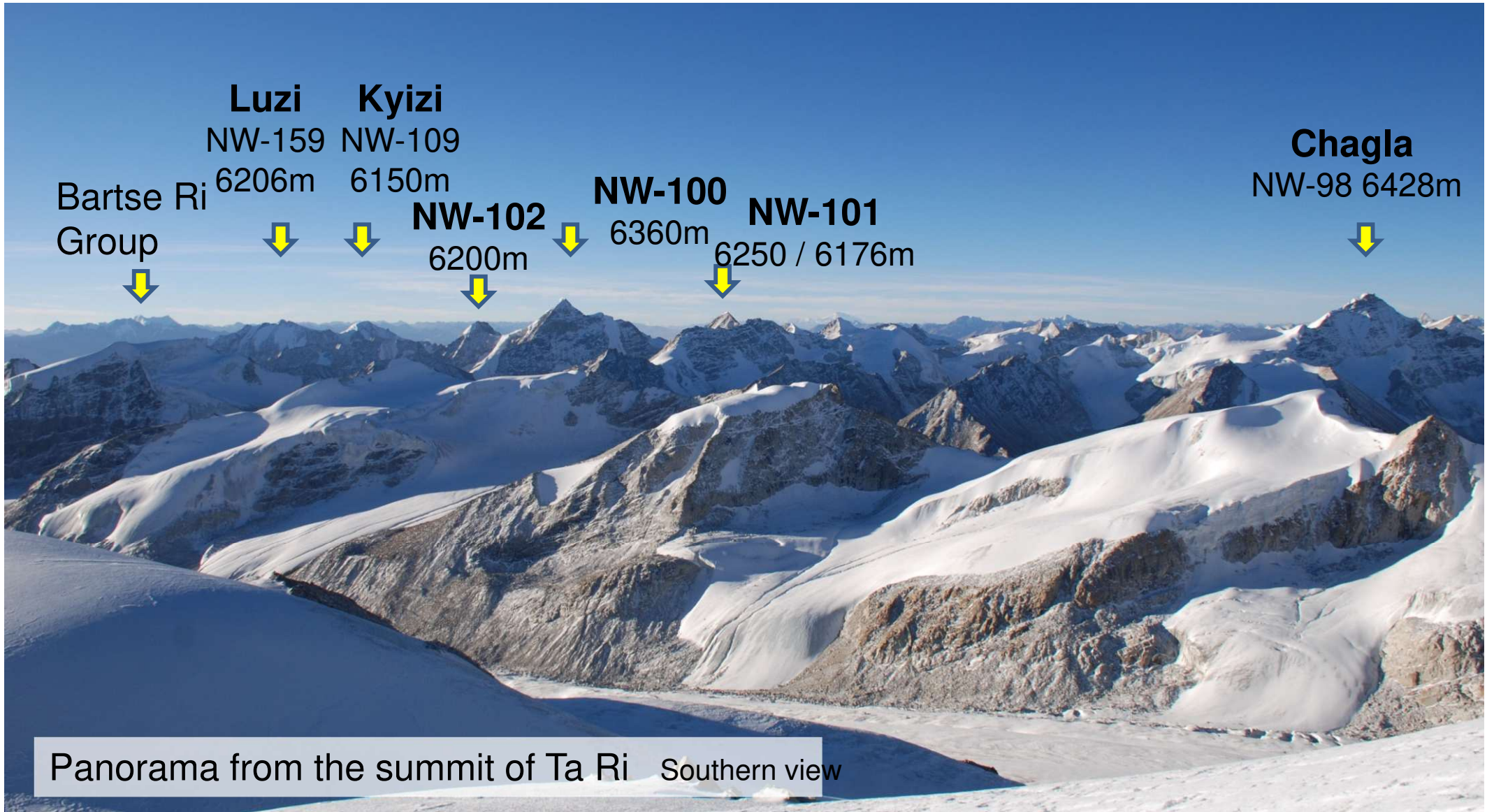
NW-101 6251



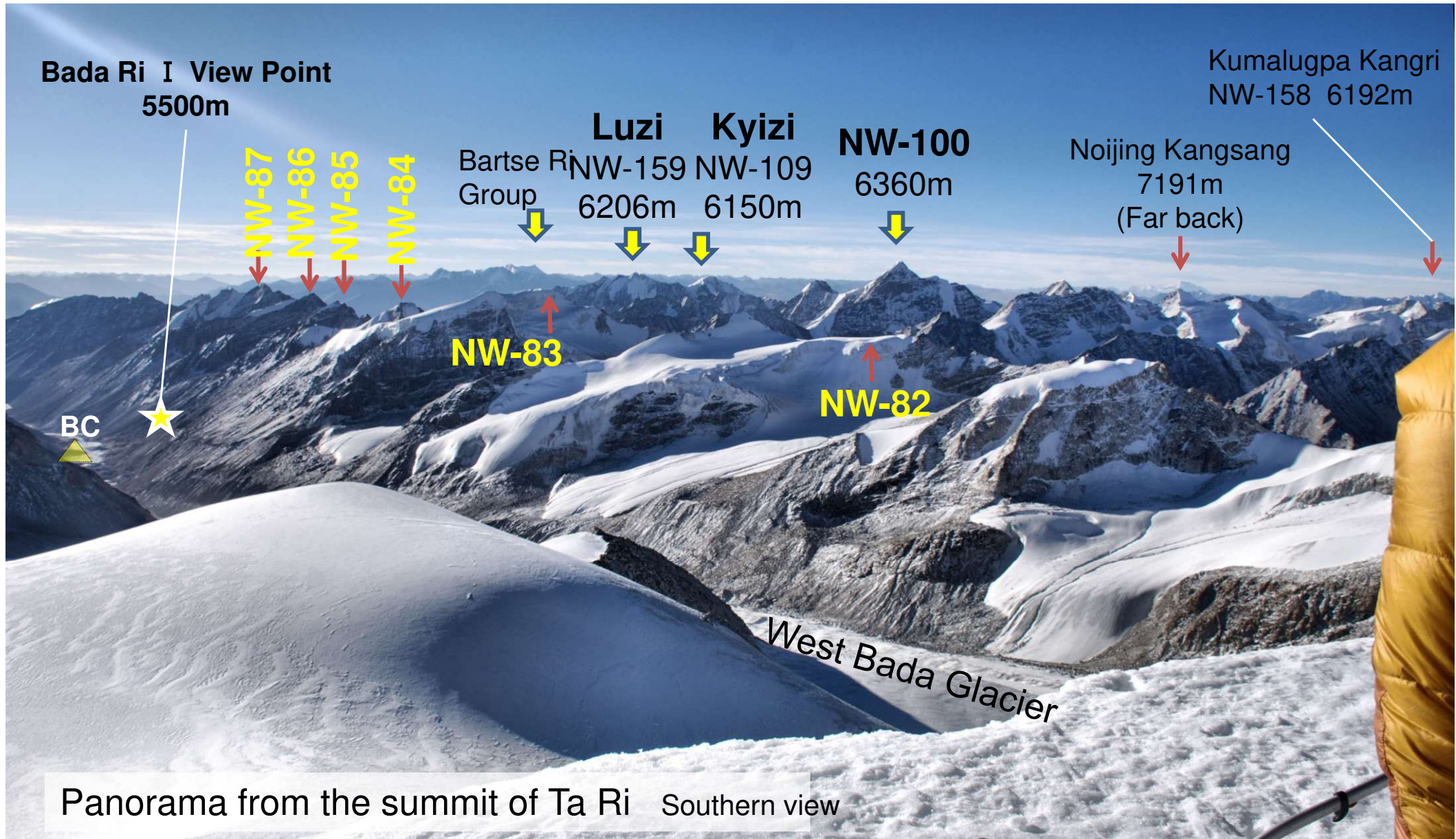
NW-99 6150m



Picture: Bruce Normand 2009



Panorama from the summit of Ta Ri Southern view



Bada Ri I View Point  
5500m

Kumalugpa Kangri  
NW-158 6192m

NW-87  
NW-86  
NW-85  
NW-84

Bartse Ri  
Group  
Luzi  
NW-159  
6206m  
Kyizi  
NW-109  
6150m

NW-100  
6360m

Noijing Kangsang  
7191m  
(Far back)

BC

NW-83

NW-82

West Bada Glacier

Panorama from the summit of Ta Ri Southern view

NW-68 6214m



Upper Bada Valley

Bada Ri I View Point  
5500m

NW-88 6218m



Bada Qu


BC 5250m



South Bada Glacier

**East-south-east View** : from Tari 6330m

ACKU 2015



NW-83  
6196



NW-82  
6120



NW-81  
6133



▲  
Camp-1  
5700m

← South-west Bada Glacier

ACKU 2015

2015/10/27 撮影のGoogle earth⇒



/11/18  
2015/10

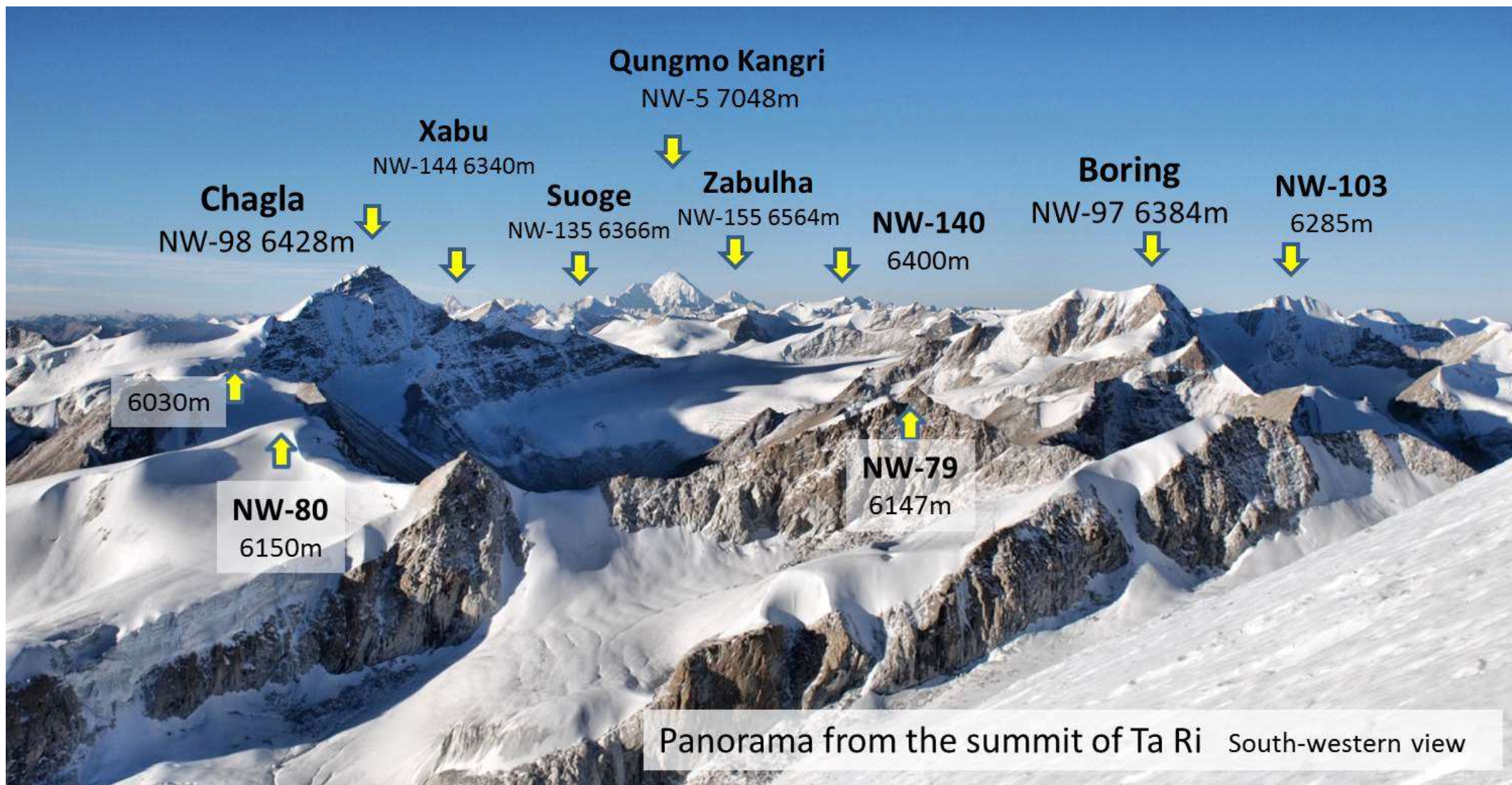



Image © 2015 CNES / Astrium  
© 2015 AutoNavi

Google ea

2007

画像取得日: 2015/10/27 30° 13'47.96" N 90° 25'06.15" E 標高 5296 m 高度 8.18





**Chagla**  
NW-98 6428m



**Xabu**  
NW-144 6340m



**Suoge**  
NW-135 6366m



**Qungmo Kangri**  
NW-5 7048m




**Zabulha**  
NW-155 6564m




**NW-140**  
6400m







Panorama from the summit of Ta Ri 6330m South-western view



Chagla 6428m

NW-98



Qungmo Kangri 7048m



From Ta Ri 6330m : Oct. 2015 ACKU

Chagla 6428m

NW-98



**From Ta Ri 6330m : Oct. 2015 ACKU**

6206m  
Luzi



6150m  
Kyizi




6144m  
NW-102




6360m  
NW-100



P6251m  
NW-101





GE 6254m NW-100

**ASTER GDEM 6360m**

NW-87 : On the Bada Ri Ridge

**NW-102 6200m**

(6144m)

GE6072m

**NW-87**

**Xoixupu**

**6100m NW-69**

Bada Ri Ridge

Gurin Qu

Bada Qu

Upper Bada Valley

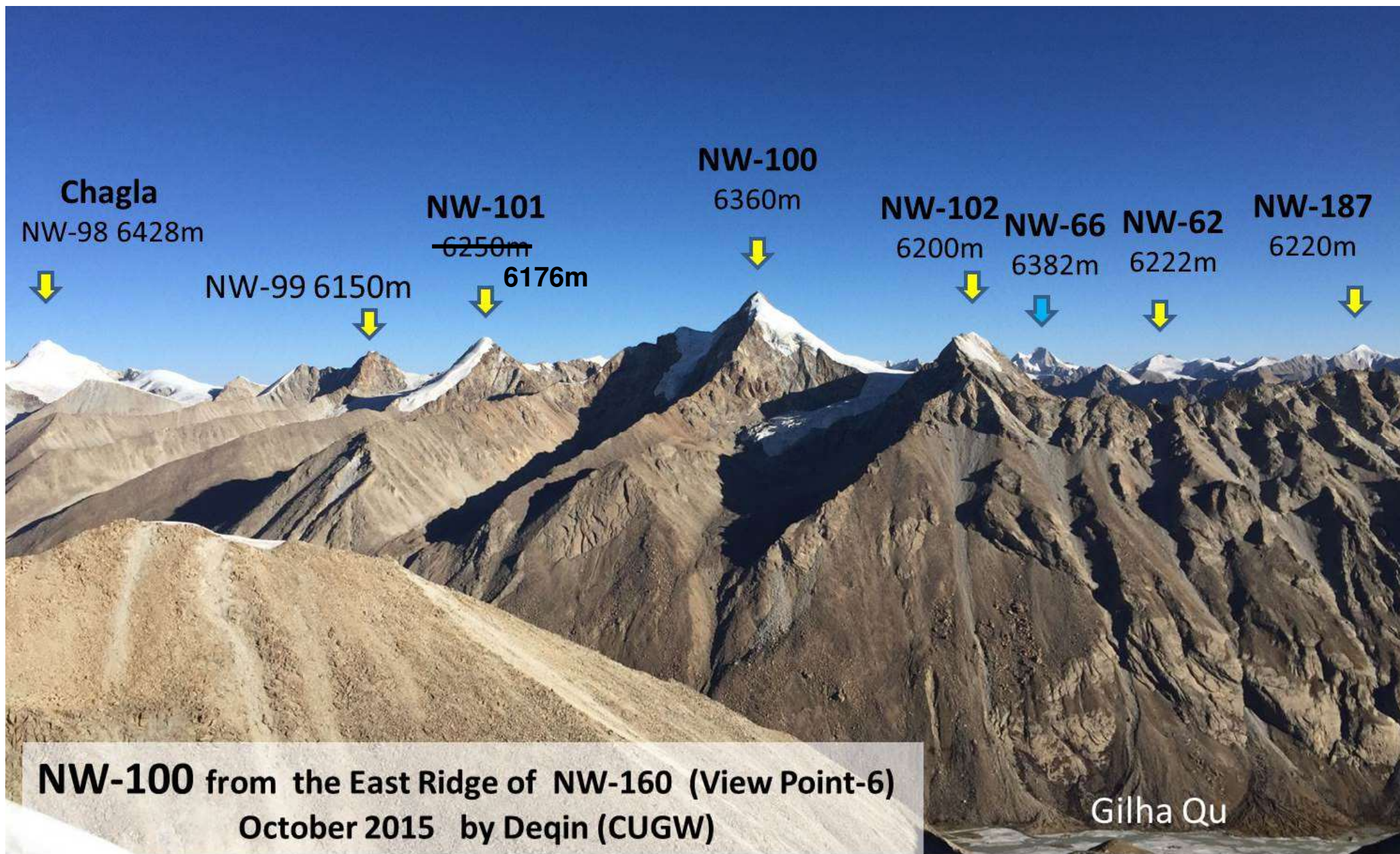
Langbu Qu

2014/11/19 11:51 local time / E90-53-45.60 N30-19-40.77

Picture: View Point-2 ACKU Nov. 2014



**NW-100** 6360m from Natsu Village 2015/4/15 ACKU





**Chagla (NW-98)**  
6428m



**NW-101**  
6251m

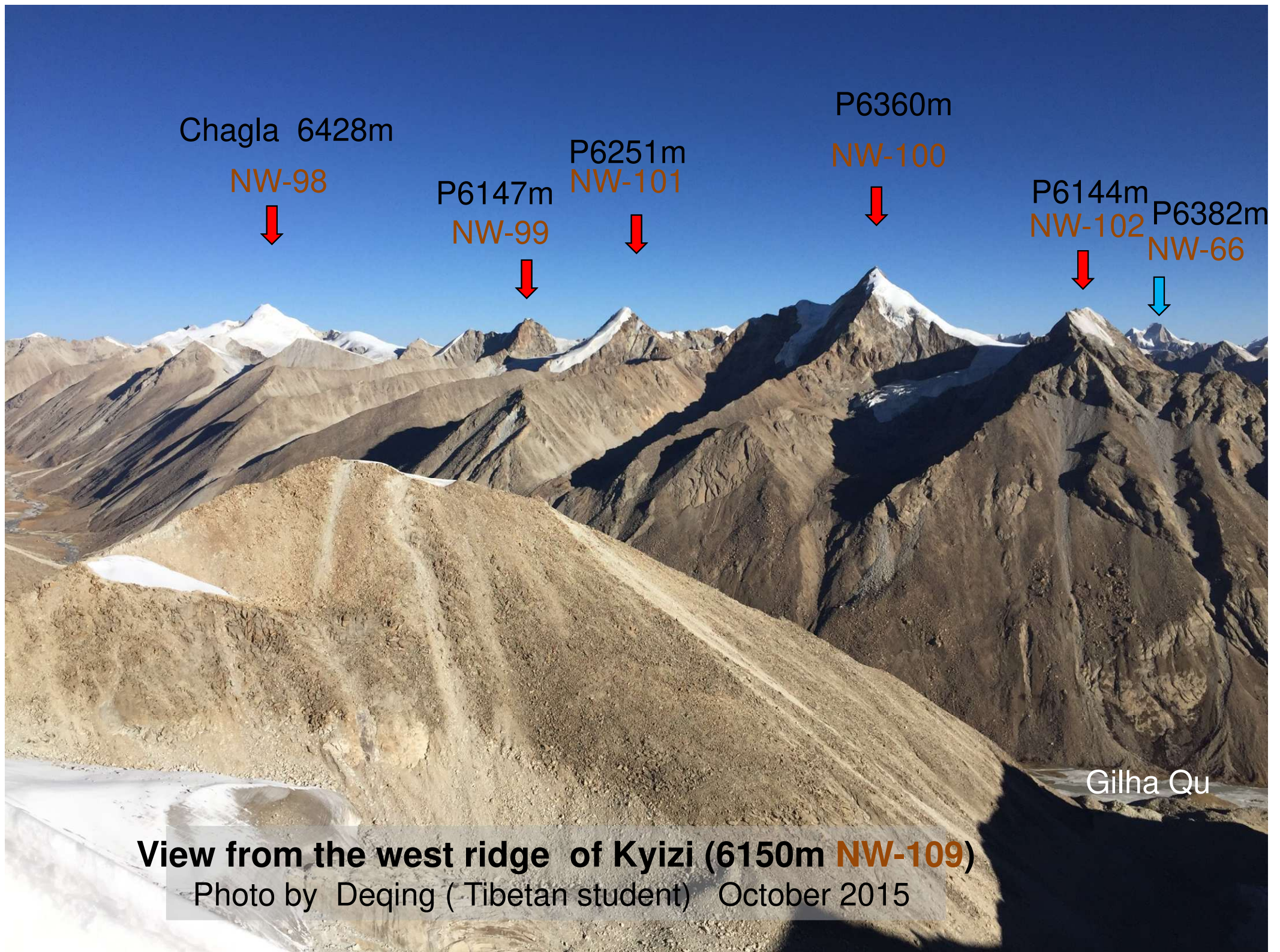


**NW-100**  
6360m



**NW-102**  
6144m





Chagla 6428m

NW-98



P6147m

NW-99



P6251m

NW-101



P6360m

NW-100



P6144m

NW-102



P6382m

NW-66




Gilha Qu

**View from the west ridge of Kyizi (6150m NW-109)**

Photo by Deqing (Tibetan student) October 2015



NW-100



North-east view from Mt. Xoggu La (5798m)

**NW-101** 6171m



**NW-100** 6360m



**NW-162** 6120m  
P6058m



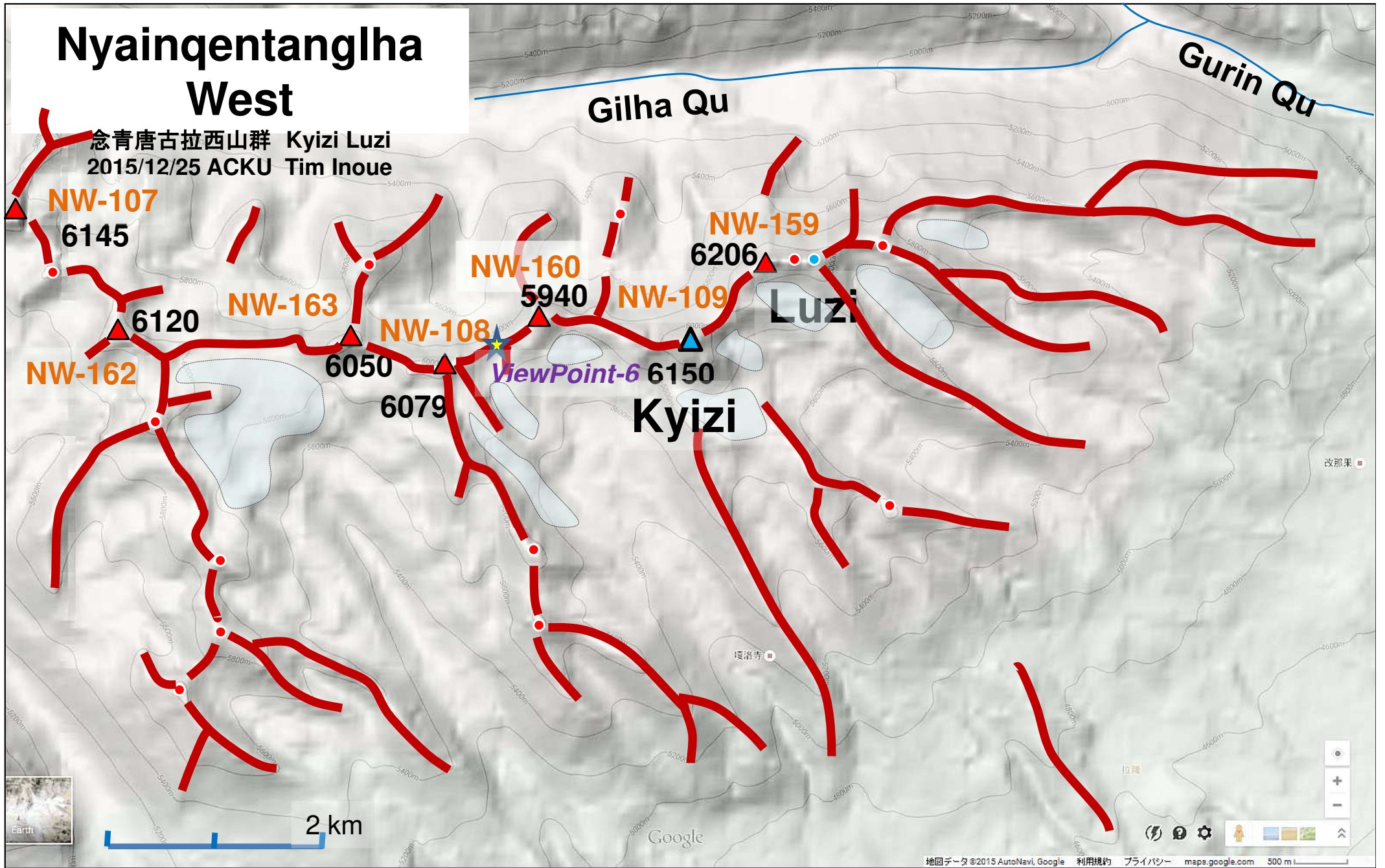
North-east view from Mt. Xoggu La (5798m)

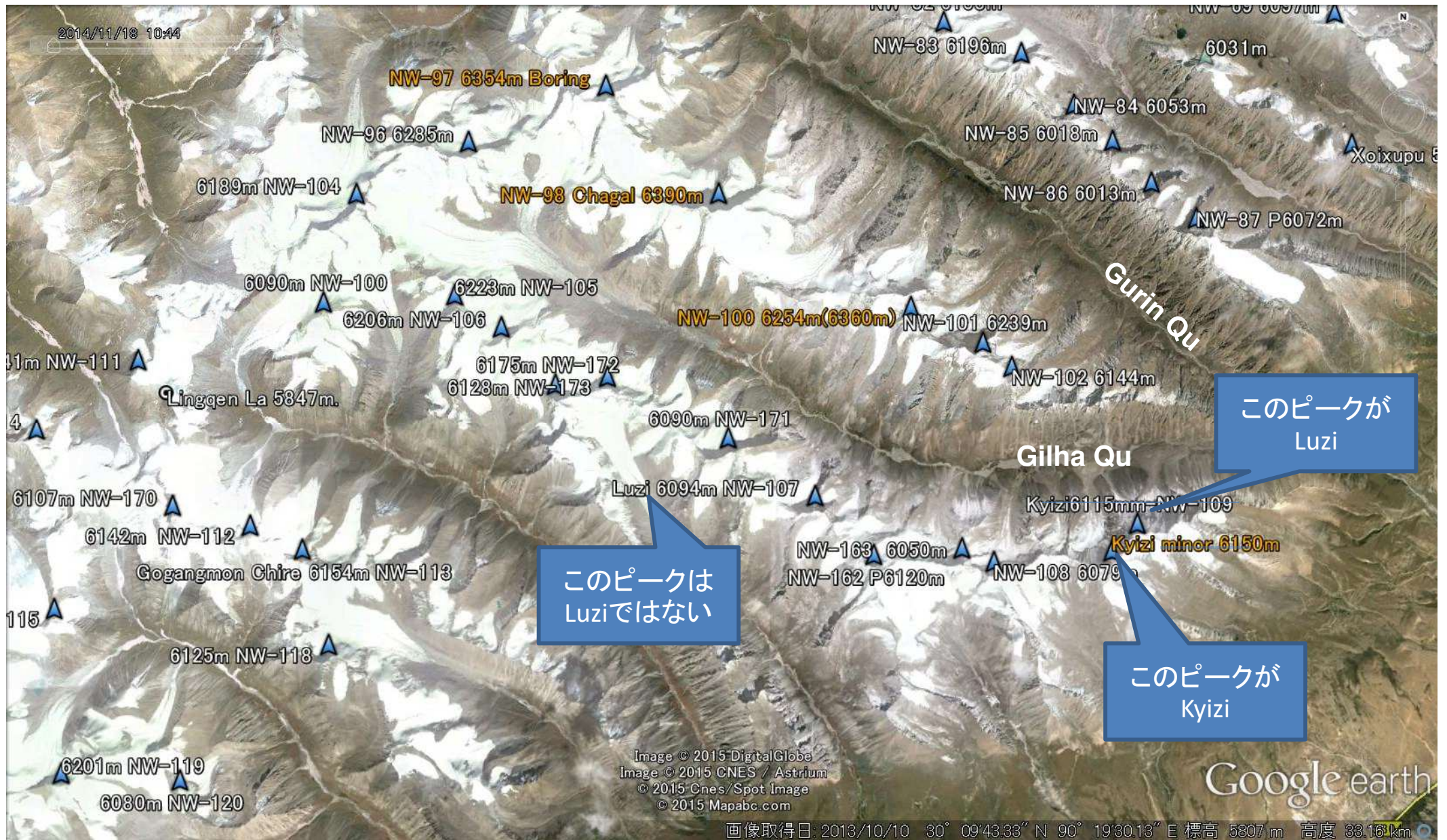
⑥

**Kyizi & Luzi Group**

# Nyainqentanglha West

念青唐古拉西山群 Kyizi Luzi  
2015/12/25 ACKU Tim Inoue





注記 Kyzi Minorと表示しているピークがKyzi 本峰NW-109でKyizi 6115mはNW-159で名前はLuziであることが判明 (2015/4/15現地にて登山学校出身のダンタに確認した)





Kyizi minor 6150m

Kyizi 6115m-NW-109

NW-108 6078m

NW-108M 6050m

NW-102 6121m

Lad 5883m-002-103

Gilha Qu

Image © 2015 CNES / Astrium  
Image Landsat  
Image © 2015 DigitalGlobe  
US Dept of State Geographer

Google earth



Image © 2015 CNES / Astrium  
Image Landsat  
© 2015 CNES / Astrium

Google earth

# 念青唐古拉西山群(Nyainqentanglha West) South East View Kyizi



Taken at; View Point-2 2014/11/19 11:51 local time / E90-53-45.60 N30-19-40.77



**Kyizi 6150m/6206m**



**Luzi 6150m/6206m**



2010.09.10 ABCからニンチンタンラ(7182m)

Kyizi 2010年 ダカンリABCから



**Kyizi 6150m& Luzi 6206m, S.E. face**


Picture: ACKU Nov. 2014 from Yangbajain  
(View Point-1)

Climbed Peak in 2011




**Kyizi 6150m & Luzi 6206m(right) from Yangbajain 2015/4/15 Tim**

- Ziは動物を使う人のことで Kyiはチベット語の犬、Luは羊 Luziは羊飼いのこと
- Nyainqentanglhaの山々は動物の名前が付けられているのが一般的とのこと
- Luziの方が高く見えるが、、、?
- Luziはルーズ I 峰6206mとして2011年9月13日、日本未踏峰倶楽部隊の太田氏ほか1名が右端の白いピークに登頂している。3つ並んだピークでは左端が一番高い。




Luzi I が最高峰である利賀明白

from Ta Ri 6330m



Luzi 登頂ルート(推定)



Kyiziが615m、Luziが6206mとするのがおさまりが良いが、さて？

**Picture: ACKU Nov. 2014 From View point-2**





**Luzi** from Natsu Village


2015/4/15 ACKU



Luzi Bada Qu 右岸稜線 5500mより

2015/10/22 ACKU

# West face of Kyizi 6150m and Luzi 6206m



From 4549m-high /  $29^{\circ}57'12.02''\text{N}$  /  $90^{\circ}17'20.48''\text{E}$



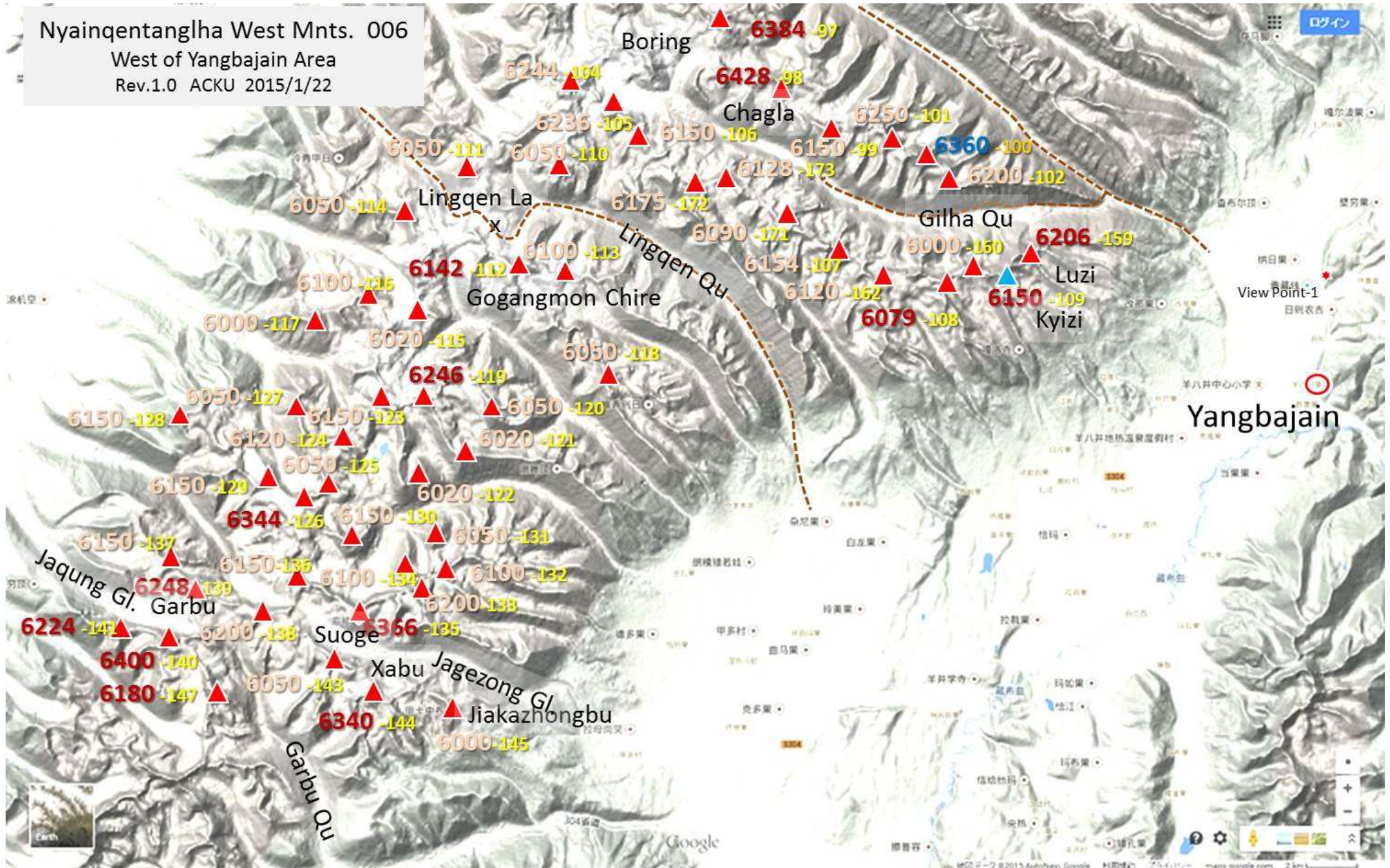
Return

ダカンリ打杠日6247mはBartse Ri山塊のピークと思われるが、同定できていない

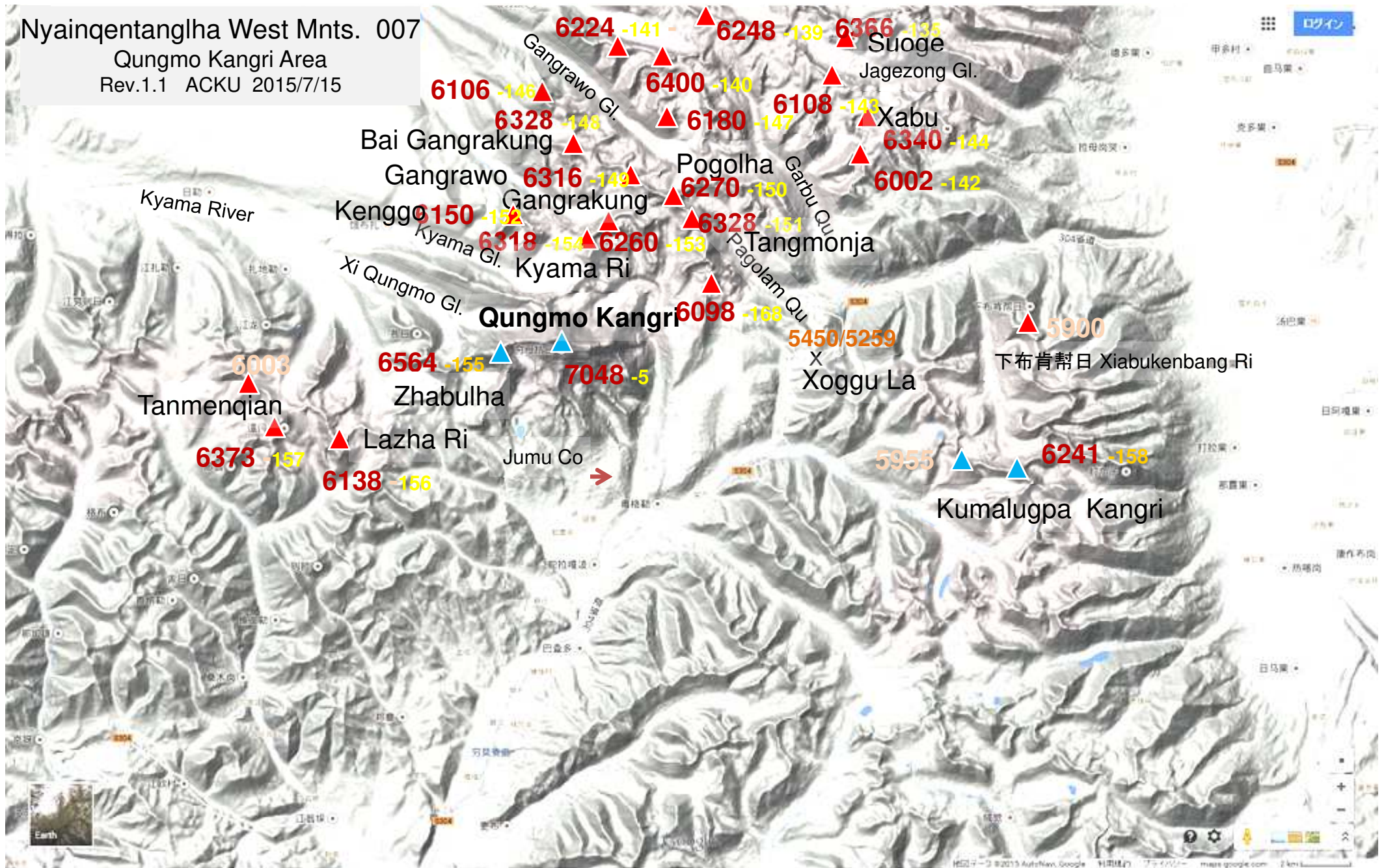
⑦

**Northern  
Xoggu La Area**

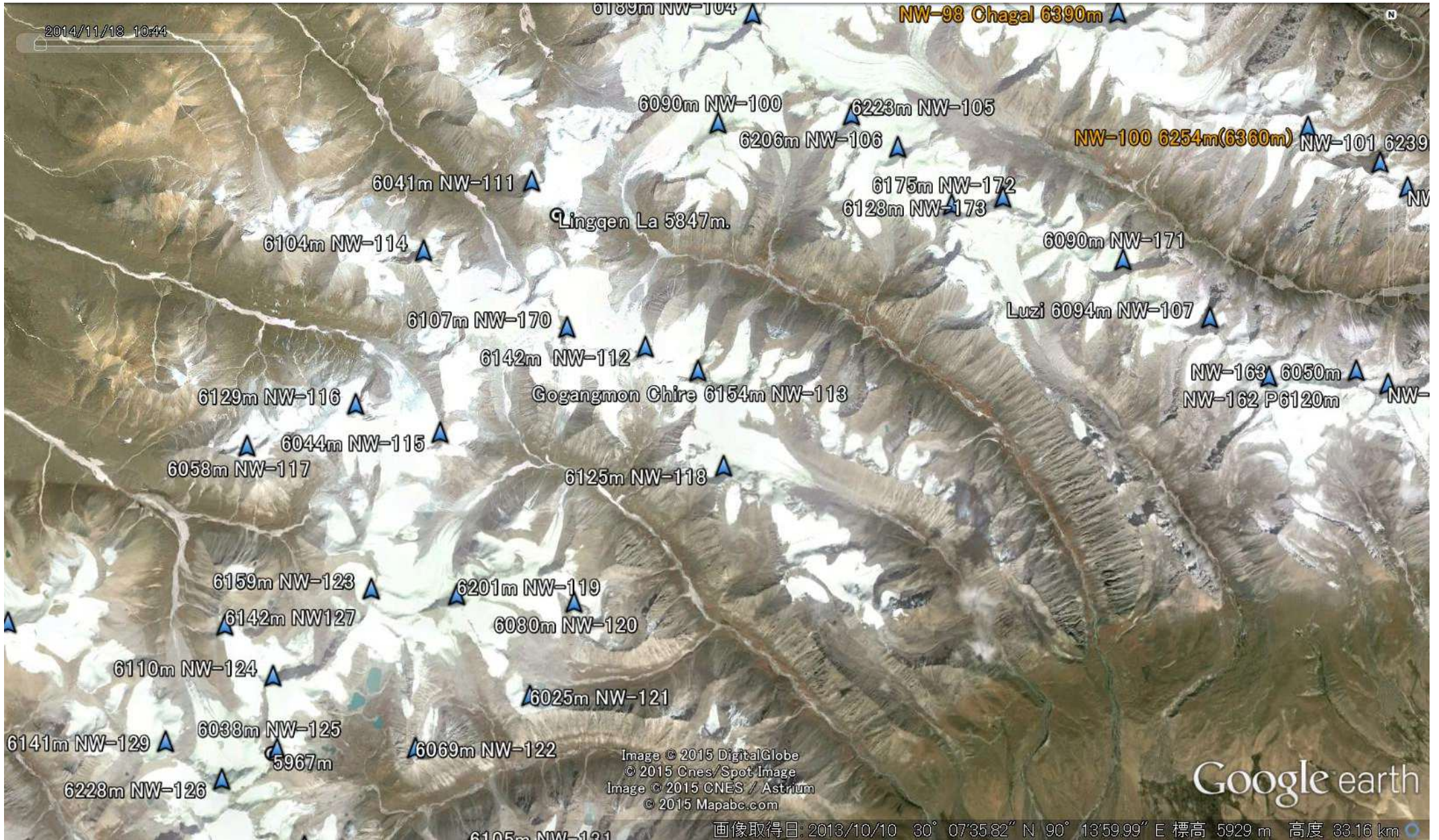
Nyainqentangha West Mnts. 006  
West of Yangbajain Area  
Rev.1.0 ACKU 2015/1/22



Nyainqentanglha West Mnts. 007  
Qungmo Kangri Area  
Rev.1.1 ACKU 2015/7/15



# Gogangmon Cheri Area





# Suoge(Soge) Xabu Area



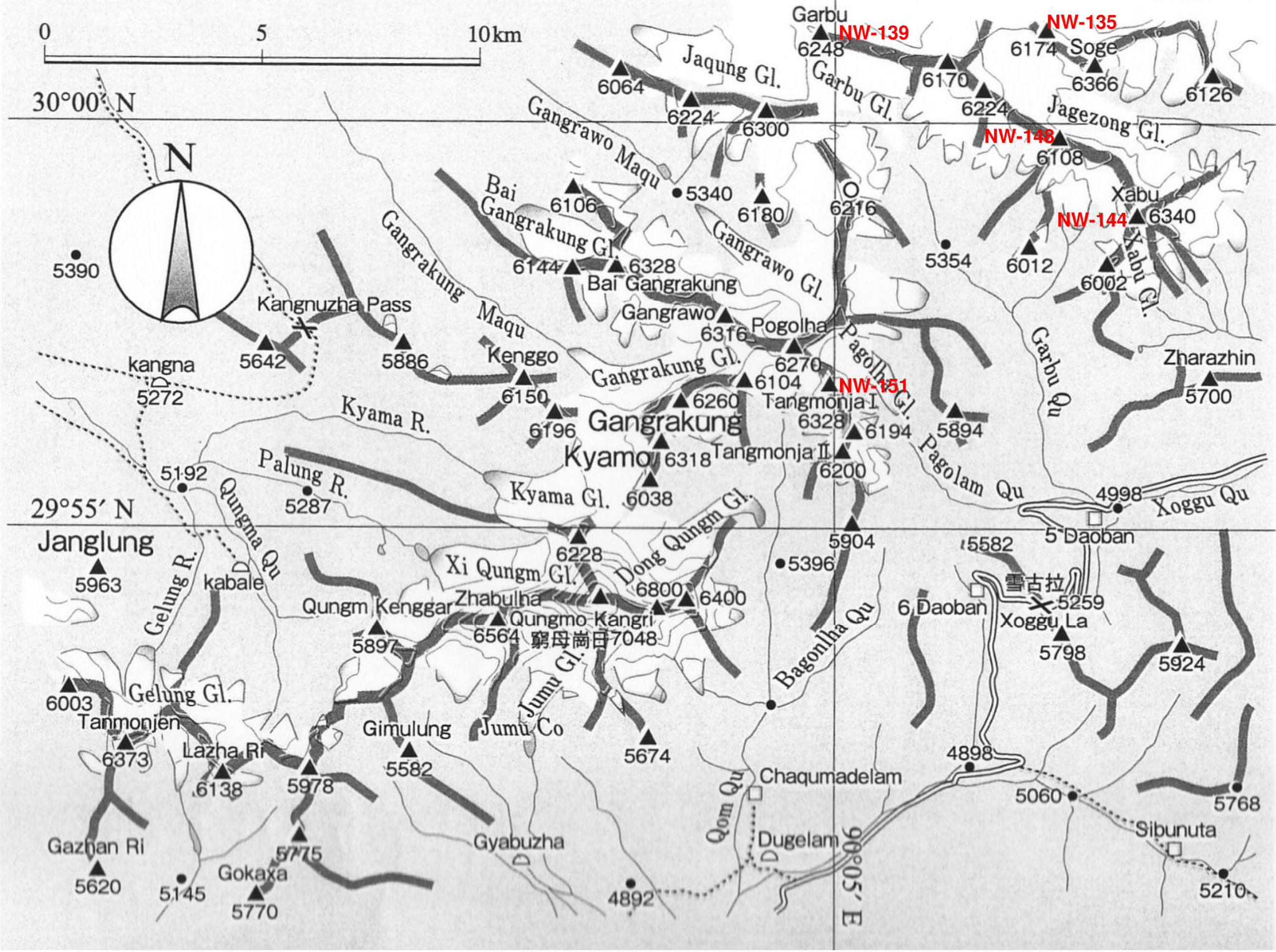
# Nyainqentanglha West

Qungmo Kangri / Xoggu La

2015/12/29 ACKU Tim Inoue

0 5 10km







2015/10/15 ACKU

雪格拉峰 (5800m)



**Bada Ri** NW-75

NT main

Tanglha 6330m NW-41

Golden Dragon

Samdain Kangsang 6590m NW-11

Luzi 6206m NW-159

Soge 6366m NW-135

Xabu 6340m NW-144


Tangmonja 6328m NW-151

6194m

Tangmonja II  
6200m NW-168

**From Qungmo Kangri    Picture: Christian Haas**



# 北方のパノラマ（雪格拉峠北の丘から）



NW-140  
6400m

Suoge  
6366m

Xabu  
6340m



Tangmonja  
6328m

NW-140  
6400m

Suoge  
6366m

Xabu  
6340m



雪格拉峰(Xoggu La Peak 5800m)  
Hiroshi Yamagata climbed.

雪格拉峠北の丘(約5500m)からQungmo Kangri(7048m)





P6194m

Tangmonja I, 6328m

P6003m


NW-140, 6400m



雪格拉北の丘から

2015/10/15 ACKU

# East faces of Jiakazhongbu (甲卡中布) and Suoge (索格)



From 4549m-high /  $29^{\circ}57'12.02''\text{N}$  /  $90^{\circ}17'20.48''\text{E}$

Qungmo Kangri (7048m)

Tangmonja 6328m



2015/10/15 ACKU

Qungmo Kangri と Tanmonja を左に見ながら雪格拉の北の丘に登る

# East face of Jiakazhongbu (甲卡中布 NW-145) 6013m




From 4549m-high /  $29^{\circ}57'12.02''\text{N}$  /  $90^{\circ}17'20.48''\text{E}$

Qungmo Kangri  
7048m

Tangmonja  
(NW-151)  
6328m

Suoge  
(NW-135)  
6366m

Xabu  
(NW-144)  
6340m




雪格拉峰頂上（5800m）から北方のPanorama

**Qungmo Kangri  
7048m**

**Kyama Ri (NW-154)  
6318m**

**Gangrakung (NW-153)  
6260m**

**Tangmonja I  
(NW-151)  
6328m**




**2015/10/15 ACKU**

雪格拉峰 (5800m) から北方のPanorama

**Suoge**  
6366m

**Xabu**  
6340m

2015/10/15 ACKU





2014/11/18  
2014 2016

Xabu 6340m NW-144

6053m

6008m

Jiakazhongbu 6013m NW

Image © 2016 DigitalGlobe

Google earth

2007

画像取得日: 2010/12/21 29° 58'42.21" N 90° 09'48.06" E 標高 6103 m 高度 13.38 km





2015/10/15 ACKU

**South face Suoge / Soge 6366m**


# East face of **Suoge** (索格 NW-135) 6366m



From 4549m-height /  $29^{\circ}57'12.02''\text{N}$  /  $90^{\circ}17'20.48''\text{E}$

# Suoge (NW-135) 北西稜

Suoge  
6366m




2015/10/15 ACKU

雪格拉北の丘から



2015/10/15 ACKU

**Xabu** 6340m



Xabu 6340m from Yangbajain 2015/10/20 ACKU Tim Inoue

NW-126 6344m





2015/10/15 ACKU

**Qungmo Kangri** 7048m

Xoggu La から



2015/10/15 ACKU

**NW-140** 6400m



Kyama  
6318m


Gangrakung  
6260m

Tangmonja



Kyama  
6318m

Gangrakung  
6260m



雪格拉峰登頂 (5800m)

2015/10/15 ACKU

Qungmo Kangri 7048m

P6228m

P6038m



## Qungmo Kangriの北方稜線

雪格拉峰 (5800m) から

Kyama Ri  
(NW-154)  
6318m

Gangrakung  
(NW-153)  
6260m



**2015/10/15 ACKU**

雪格拉峰 (5800m) から

**Tangmonja II** 6200m



**Tangmonja** 6328m



2015/10/15 ACKU



2015/10/15 ACKU

**Kyama 6318m**



2015/10/15 ACKU



**Gangrakung** 6260m

# South face of Zhabulha (6564m)



2015/10/15 ACKU

2005年 Cristian Haas (Austria) 初登頂




# Garbu谷源頭の山々

**NW-140**  
**6400m**

**Garbu / Saka (NW-139)**  
**6380? / 6248m**

**NW-138 Saka- II**  
**6224 / 6138m**

**Saka- III**



雪格拉峰 (5800m) から北方の展望

**Saka I II III 1998年 日本隊登頂**

# Garbu Qu源頭の山 Garbu/Saka (NW-139) 6248m



1998年 日本隊登頂

雪格拉峰から

Qungmo Kangri 7048m

Lahza Ri  
6138m (NW-156 )

Pk 6400m



2015/10/15 ACKU

雪格拉峰 (5800m) から

2014/11/18

6118m  
Kenggo NW-152 6161m  
Zabulha 6481m NW-155

Tanmenqian NW-157 6277m

Lazha Ri 6035m NW-156

Image © 2016 DigitalGlobe

Google earth

2011

画像取得日: 2012/4/25 29° 51'57.19" N 89° 55'40.30" E 標高 5581 m 高度 13.35 km



Lazha Ri 6138m [NW-156](#) / Tanmenqian 6373m [NW-157](#) from Qungmo Kangri : Christian Haas

# Lahza Ri 6138m (NW-156 )



**2015/10/15 ACKU**

雪格拉峰直下から

⑧

**Bartse Ri Group**

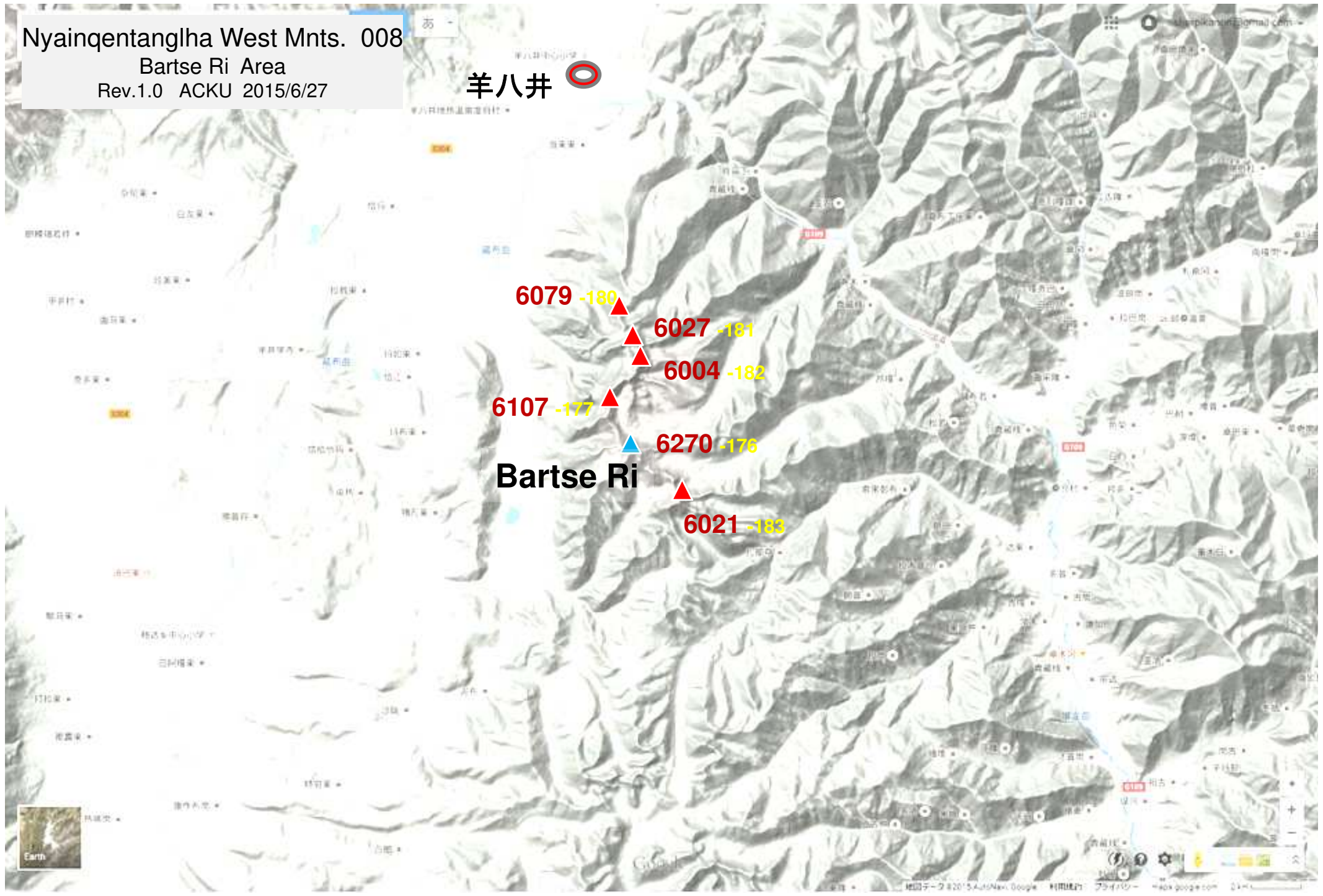
Nyainqentanglha West Mnts. 008

Bartse Ri Area

Rev.1.0 ACKU 2015/6/27

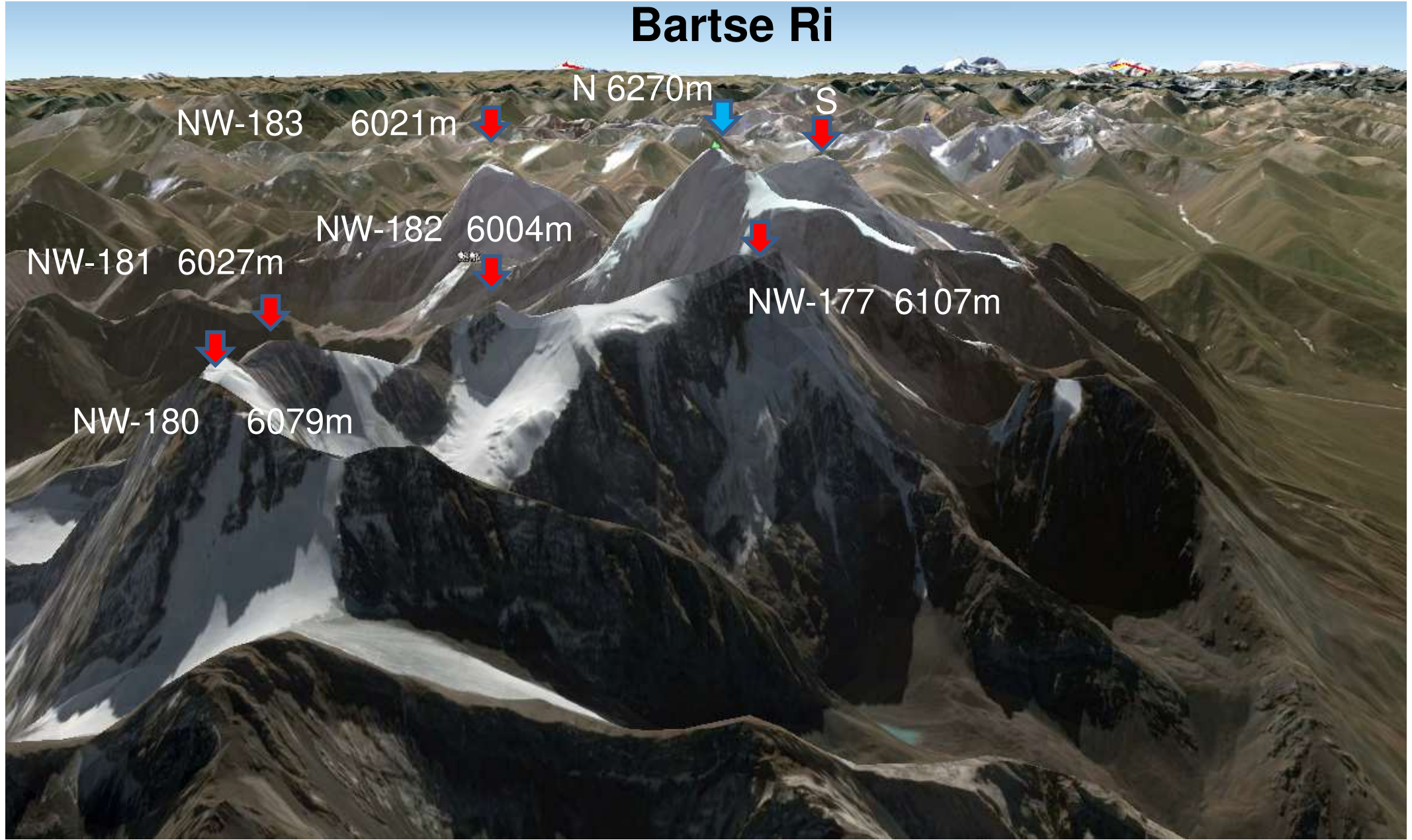
羊八井

- 6079 -180
- 6027 -181
- 6004 -182
- 6107 -177
- 6270 -176
- Bartse Ri
- 6021 -183





# Bartse Ri



N 6270m

S


NW-183 6021m

NW-182 6004m

NW-177 6107m

NW-181 6027m

NW-180 6079m



from 5430m, right bank of Bada Qu :  
2015/10/22 ACKU Tim Inoue

NW-180 6079m



主峰



NW-177 6107m



**Bartse Ri 6235m(6270m) NW-176**

from P4918, right bank of Bada Qu :  
2015/10/18 ACKU Tim Inoue



Bartse Ri Group North face 2015/4/15 11:37 Tim Inoue  
from Natsu  $30^{\circ} 10' 17.51''$  N  $90^{\circ} 31' 02.94''$  E



NW-180 6079m




2003年英国隊  
Beu-tse ルート

2010年 ダカンリ  
ルート(推定)



7-24 Bartse Ri 6235m, N face image037 Nは既登峰  
Beu Tseの標高6270mはGEのピーク表示にある

NW face Beu Tse 6270m (GE 6209m)



Bartse Ri Group

NW-177(6107m)




Bartse Ri

N



S



S304道路から Bartse Ri Group





**Bartse Ri 6270m from Road S304**

**Oct. 2015 ACKU**





Bartse Ri Xoggu La Peak 5798m から遠望

⑨

**Kumalugpa Kangri**



Kumalugpa Kangri Group : East of Xoggu La



ACKU 2015

S304 Xoggu Qu から南方に姿を見せるKumalugpa Kangri (6241m)



Kumalugpa Kangri Group : from Xoggu La Peak (5798m)

# Kumalugpa Kangri (NW-158) 6241m



2013 Li Shuan (中国) 初登頂 (雪格拉峰頂上から)



5995m



Kumalugpa

6241m NW-158



2013/9/14 中国隊が登頂(AAJ2014)

Christian Haas Picture

East View From South slope of Qungmo Kangri

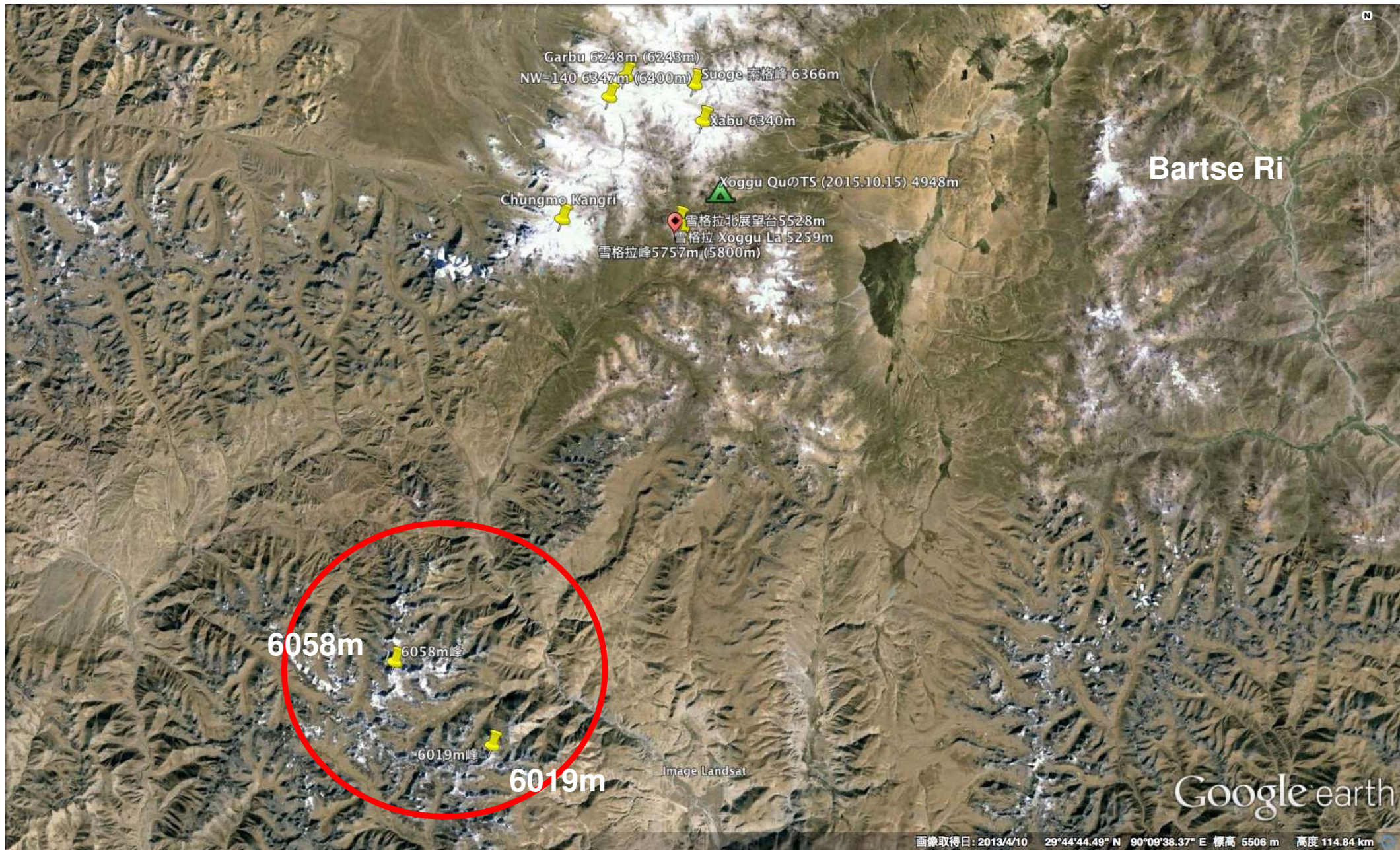
N29 51 15.51 E90 02 44.95

Picture: Christian Haas



P6071m Kumalugpa Kangri Group

# 念青唐古拉西山群以南の山々



6019m峰



6058m峰



雪格拉北の5530mの丘から南西の山々

6058m峰



6019m峰



Return

# 登山史

NO	Year	Season	Peak Name	M	Party	山名
1	1986	8-May	Nyainqentanglha Main	7162	1st ascent:west ridge:Tohoku University:Japan: AAJ1986	念青唐古拉山
2	1989	28-Jul	NyainqentanglhaCentral(III)	7117	1st ascent: south west ridge:Aiustria: Wolfgang Axt	念青唐古拉山
3	1992		NyainqentanglhaCentral(III)	7117	2nd ascent: China	念青唐古拉山
4		19-Oct	Samdain Kangsang	6590	1st ascent:east side:川上隊:Japan	桑丹康桑
5	1994		Tanglha Peak	6330	1st ascent?:Japan	唐古拉
6	1995	15-Aug	ギジⅡ(Kyizi)	6150	1st ascent:大阪隊:Japan	
7		22-Aug	Nyainqentanglha SE(IV)	7046	1st ascent:west side:中津川隊:Japan	
8	1996	7-Oct	Qungmo Kangri	7048	1st ascent:from east via south ridge:China-Koria Joint	窮母崗日
9	1997	11-May	ジャドウ(Jadu)	6088	1st ascent:east sidse : 長野隊: Japan	
10		17-May	Qungmo Kangri	7048	2nd ascent:from east via south ridge:China-Koria Joint	窮母崗日
11			Qungmo Kangri	7048	atempt from west : Huw DaviesJohn Town	窮母崗日
12		7-Aug	No name (WSW of Kyizi)	6079	1st ascent: Japan-China Joint	
13	1998	5-9-Aug	サカ(Saka)Ⅰ峰:Ⅱ(6224):Ⅲ(6170)	6380	1st ascent:Japan ( Garbu ; NW-139 6248m)	
14	1999	15-Aug	Qungmo Kangri	7048	3rd ascent::Japan	窮母崗日
15		August	チュンゲー・チーブ	6122	1st ascent:日本未踏峰俱樂部:Japan	
16		August	チュンゲー・ローズ	6024	日本未踏峰俱樂部	
17	2000	19-Sep	Yarlung Ri	6256	1st ascent: south east ridge:Cristian Haas, H/Pfaundler: Austria	
18		22-Sep	White Pagoda(Chorten Garopo)	6415	1st ascent: north west ridge : E.Gatt, H.Pfaundler: Austria	
19		23-Sep	Golden Dragon	6653	1st ascent: north east side: E.Gatt, H.Pfaundler: Austria	
20	2001		NyainqentanglhaCentral(III)	7117	3rd ascent: John Otto:USA	
21		September	ラー・ユン	6130	1st ascent:日本未踏峰俱樂部:Japan	
22		September	ユー・チー	6096	1st ascent:日本未踏峰俱樂部:Japan	
23		September	無名峰	6000	1st ascent:日本未踏峰俱樂部:Japan	
24	2002		Nyainqentanglha SE(IV)	7046	2nd ascent:Stefan Gatt: Austria	
25			Samdain Kangsang	6590	Attempt via sout-east ridge:UK	桑丹康桑
26	2003	September	チュガ・チュシャン	6008	1st ascent:日本未踏峰俱樂部:Japan	
27			Samdain Kangsang	6590	China	桑丹康桑
28	2004	September	Bartse Ri (Beu-tse)	6270	1st ascent (North Main peak): Rerek Buckle: AJ-2004: UK	
29		September	チュガチュ・チン	6174	1st ascent:日本未踏峰俱樂部:Japan	
30		September	チュガ・ナラ	6020	1st ascent:日本未踏峰俱樂部:Japan	
31	2005		Pajan Zhari	6221	1st ascent: Cristian Haas:Austria	
32			Gompa Garpo Ri	6232	1st ascent: Cristian Haas:Austria	
33		16-Oct	Qungmo Kangri	7048	1st solo ascent: Criatian Haas: Austria	
34			Zhabulpa Ri	6564	1st ascent: Cristian Haas: Austria:	
35		September	Zhana Rizi	6214	1st ascent:日本未踏峰俱樂部(JAC福井):Japan	扎那日字
36	2006		Sha Mo Karpo Ri(White Cap)	6261	1st ascent: Cristian Haas: Austria:	
37			NyainqentanglhaCentral(III)	7117	Alpine style: Criatian Haas: Austria	
38	2007	August	タンメンチェン	6373	attempt (5800m):日本未踏峰俱樂部:Japan	譚門千
39			Samdain Kangsang	6590	ascent: Tibet Mountaineering School: China	桑丹康桑
40	2009	May	Kyizi	6150	Tibet Mountaineering School: China	
41		30-Oct	P6204 (Langbu Qu)	6204	1st ascent: Bruce Normand,Yan Dongdong: UK-China	
42		7-Nov	P6286 (NW-65)	6286	1st ascent:south side: Bruce Normand: UK	
43		8-Nov	P6382 (NW-66)	6382	1st ascent: north east side: Bruce Normand: UK	
44	2010	August	タンメンチェン	6373	attempt: 日本未踏峰俱樂部: Japan	譚門千
45		13-Sep	ダカンリ	6247	1st ascent: 日本未踏峰俱樂部: Japan (Bartse Ri ?)	打杠日
46	2012	September	Luzi III	6206	1st ascent: 日本未踏峰俱樂部: Japan: not main peak	
47	2013		タンメンチェン	6373	attempt: 日本未踏峰俱樂部: Japan	譚門千
48		16-Sep	Suoge (Soge)	6366	attempt (6100m): 日本未踏峰俱樂部: Japan	索格
49	2014	14-Sep	Kumalungpa Kangri	6192	1st ascent: west ridge: Li Shuang: China: AAJ2014	
50		22-Nov	Zhana Rizi	6214	Reconnaissance: Kobe University: Japan	Japan
51	2015	27-Oct	Ta Ri	6330	1st ascent: Bada Ri (6516) attempt: Kobe University: Japan	



