

3. Lhagu Glacier

拉古(Lhagu)冰河周边

- KG-4
- KG-9 Luqendo I KG-10 Luqendo II
- KG-11 KG-12 Gongyada KG-13 Zeh
- KG-14 KG-15 KG-16
- KG-17 KG-18 Gemsongu
- KG-31 Dojitsengza KG-32 Tsoshi
- KG-76 KG-82 KG-83 KG-84

Areas of Kangri Garpo Mtns.

- General
- 1. Kone Kangri-Delupola
- 2. Gemsongu-Genikutz
- 3. Lhagu Glacier**
- 4. Ata Glacier
- 5. Gheni-P6327

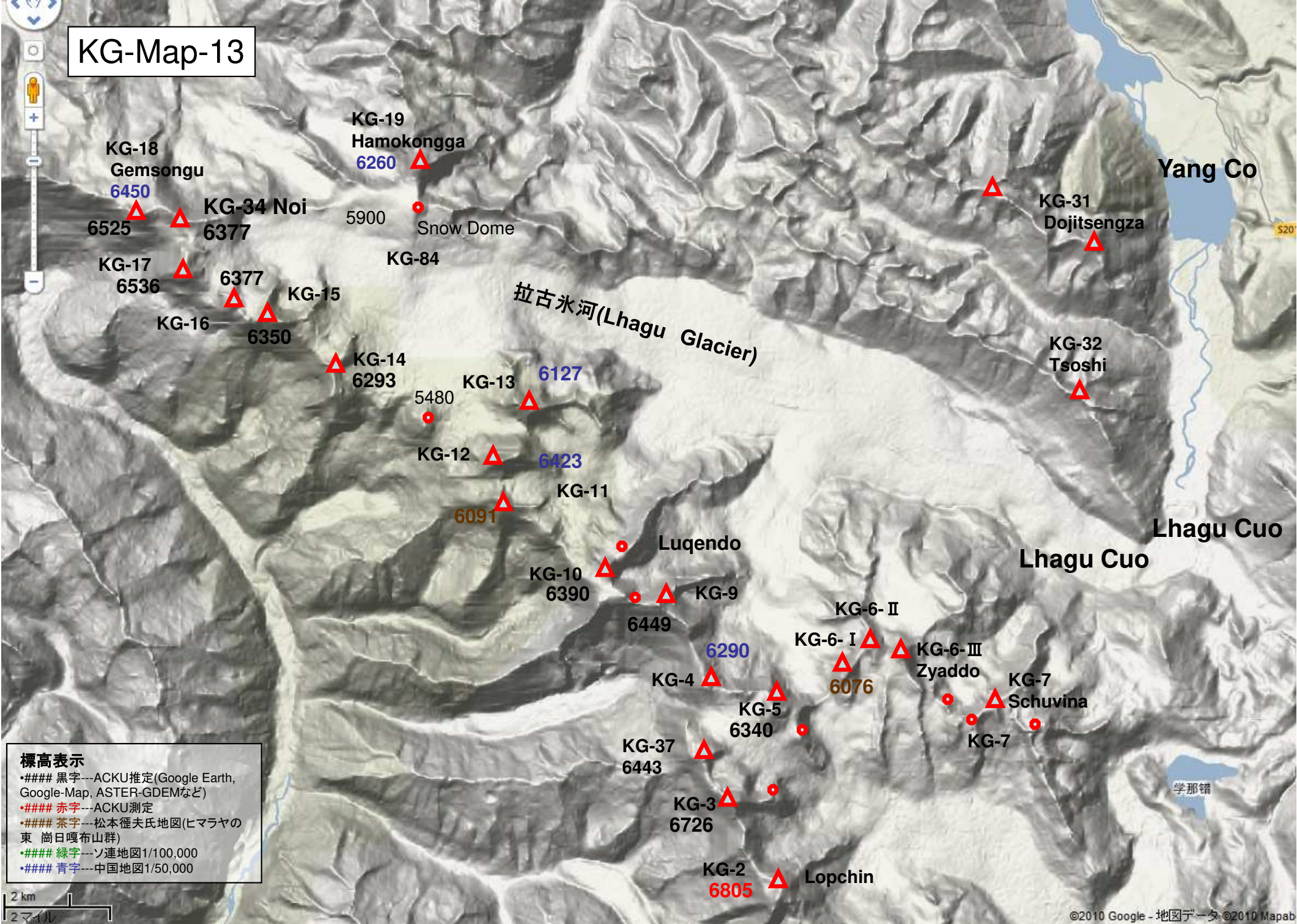
Peak Identification Study
Kangri Garpo Mountains, East Tibet

Ver1.0. 2010/10/10
ACKU Tim Inoue



Lhagu Glacier view from the top of Hiyong 4923m
H. Watanabe

KG-Map-13



標高表示
 •#### 黒字---ACKU推定(Google Earth, Google-Map, ASTER-GDEMなど)
 •#### 赤字---ACKU測定
 •#### 茶字---松本徂夫氏地図(ヒマラヤの東 尚日嘎布山群)
 •#### 緑字---ソ連地図1/100,000
 •#### 青字---中国地図1/50,000

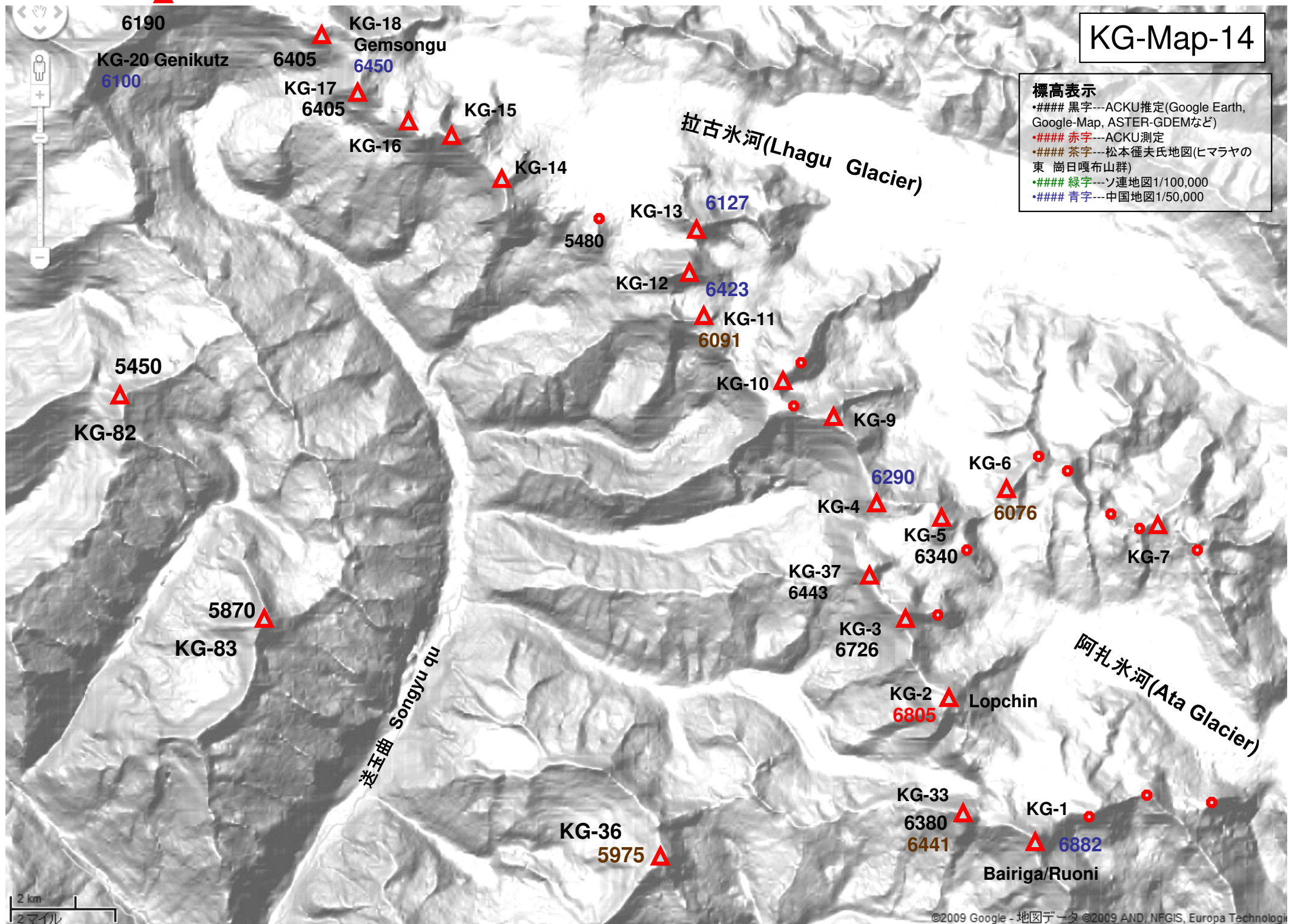
2 km
 2 マイル

©2010 Google - 地図データ ©2010 Mapab

KG-Map-14

標高表示

- #### 黒字---ACKU推定(Google Earth, Google-Map, ASTER-GDEMなど)
- #### 赤字---ACKU測定
- #### 茶字---松本徹夫氏地図(ヒマラヤの東 崗日嘎布山群)
- #### 緑字---ソ連地図1/100,000
- #### 青字---中国地図1/50,000




2 km
2 マイル

2022/10/7

Peak Identification/Kaigh Garpo Mtns./ACKU/rim model ver 1.0

©2009 Google - 地図データ ©2009 AND, NFGIS, Europa Technology



Lhagu Glacier Peaks ;ASTER GDEM 3D Images

KG-12 Gongyada

KG-13Zeh

KG-14

KG-15

KG-16

KG-17

KG-18 Gamsongu

KG-34 Noi

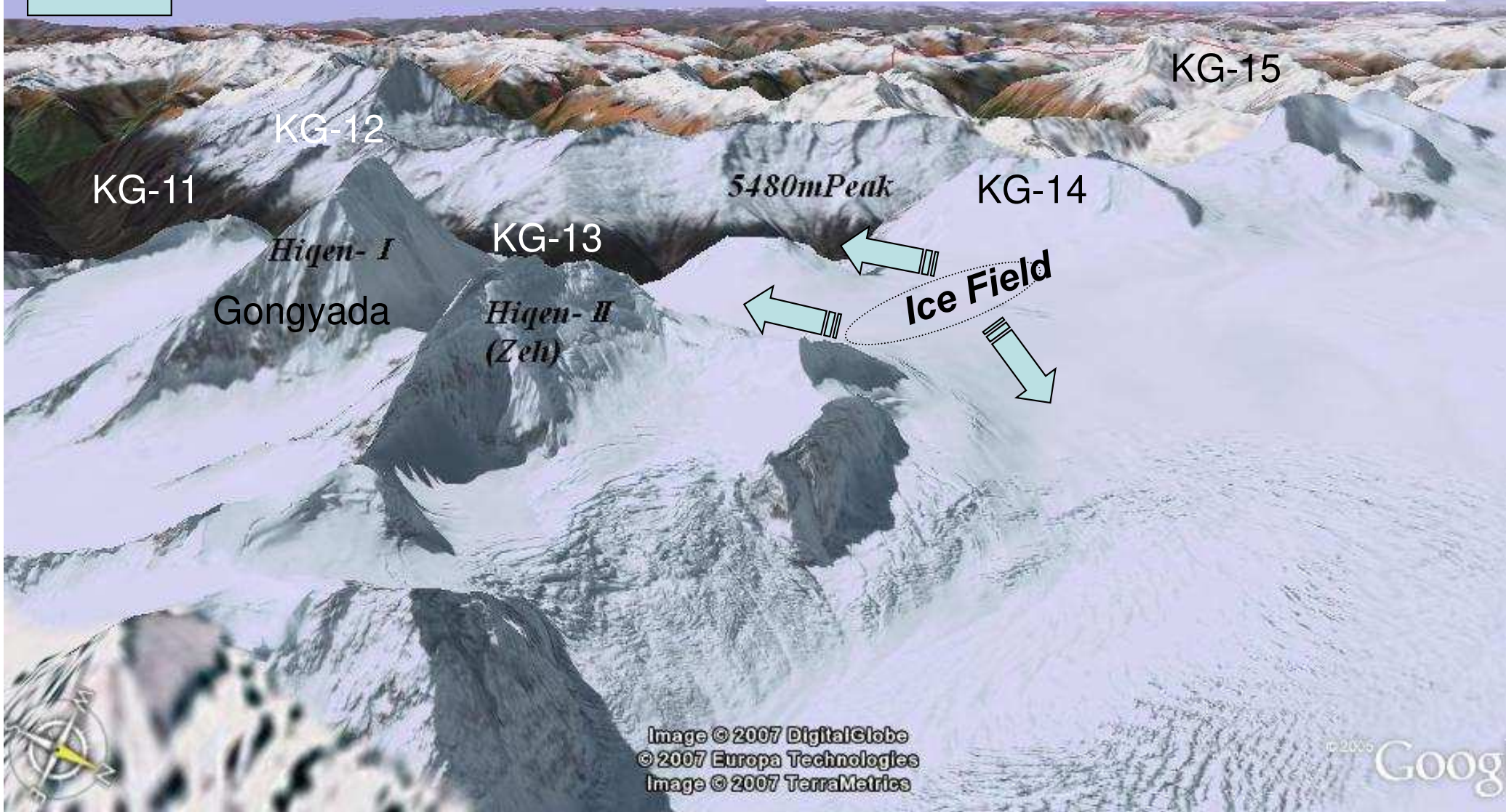
Lhagu Glacier

Image © 2008 DigitalGlobe
Image © 2008 TerraMetrics

Google

5480m Peakは主稜線から外れて南西に流れ出る氷河のインゼルとなっている

GE-13



Hiqenは松本徃夫氏(福岡)のGroupではGongyadaと呼んでいる


標高はGoogle Earth Dataから推測したもの

KG-3
 KG-5
 R6443
 Twins
 KG-4
 KG-9
 GE6321
 GE6260
 KG-10
 GE6256
 GE6187

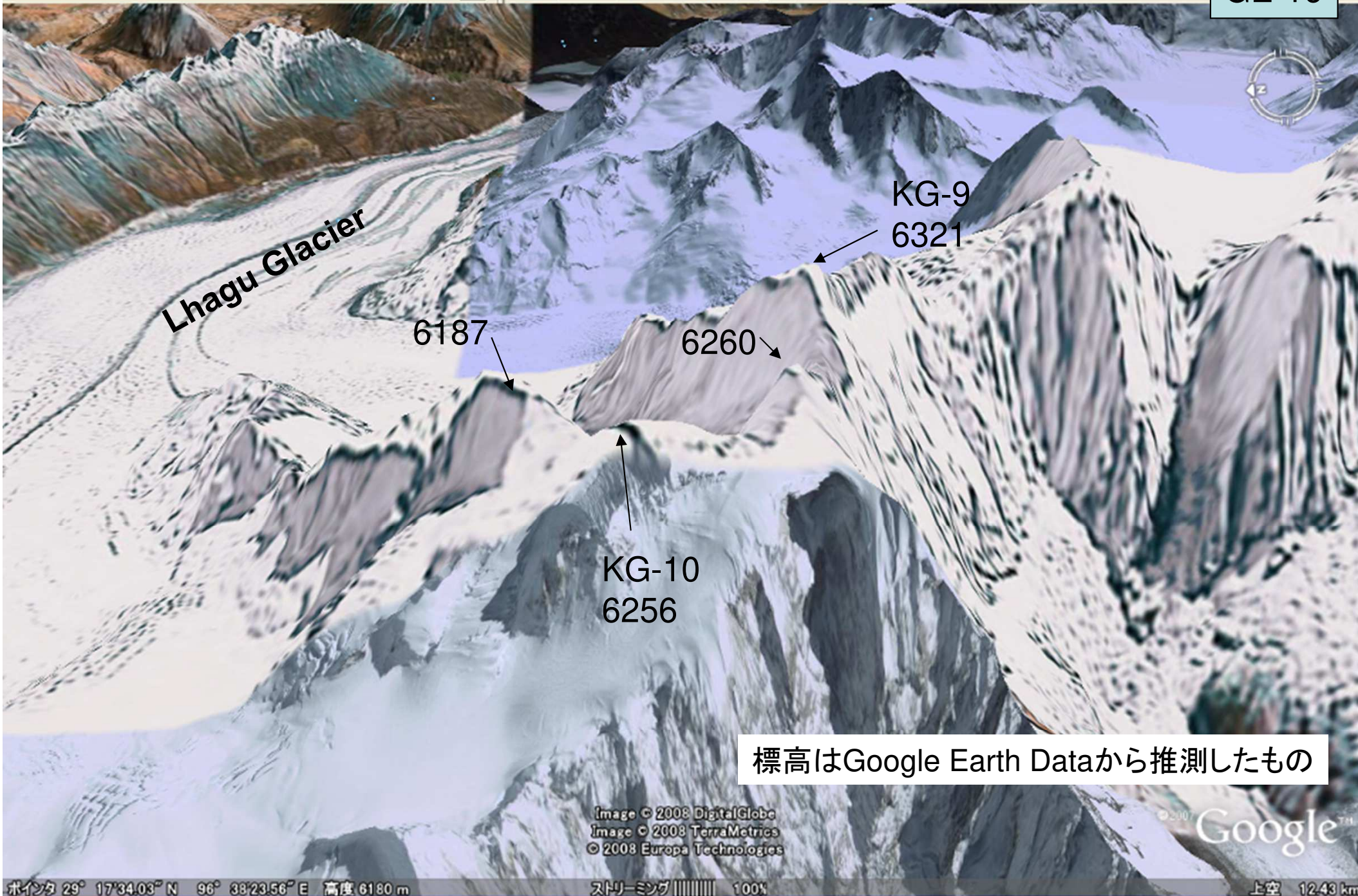
Lhagu Glacier

Image © 2008 DigitalGlobe
Image © 2008 TerraMetrics

Google



Heights of peaks are from Google Earth



標高はGoogle Earth Dataから推測したもの

Image © 2008 DigitalGlobe
Image © 2008 TerraMetrics
© 2008 Europa Technologies

© 2007 Google™

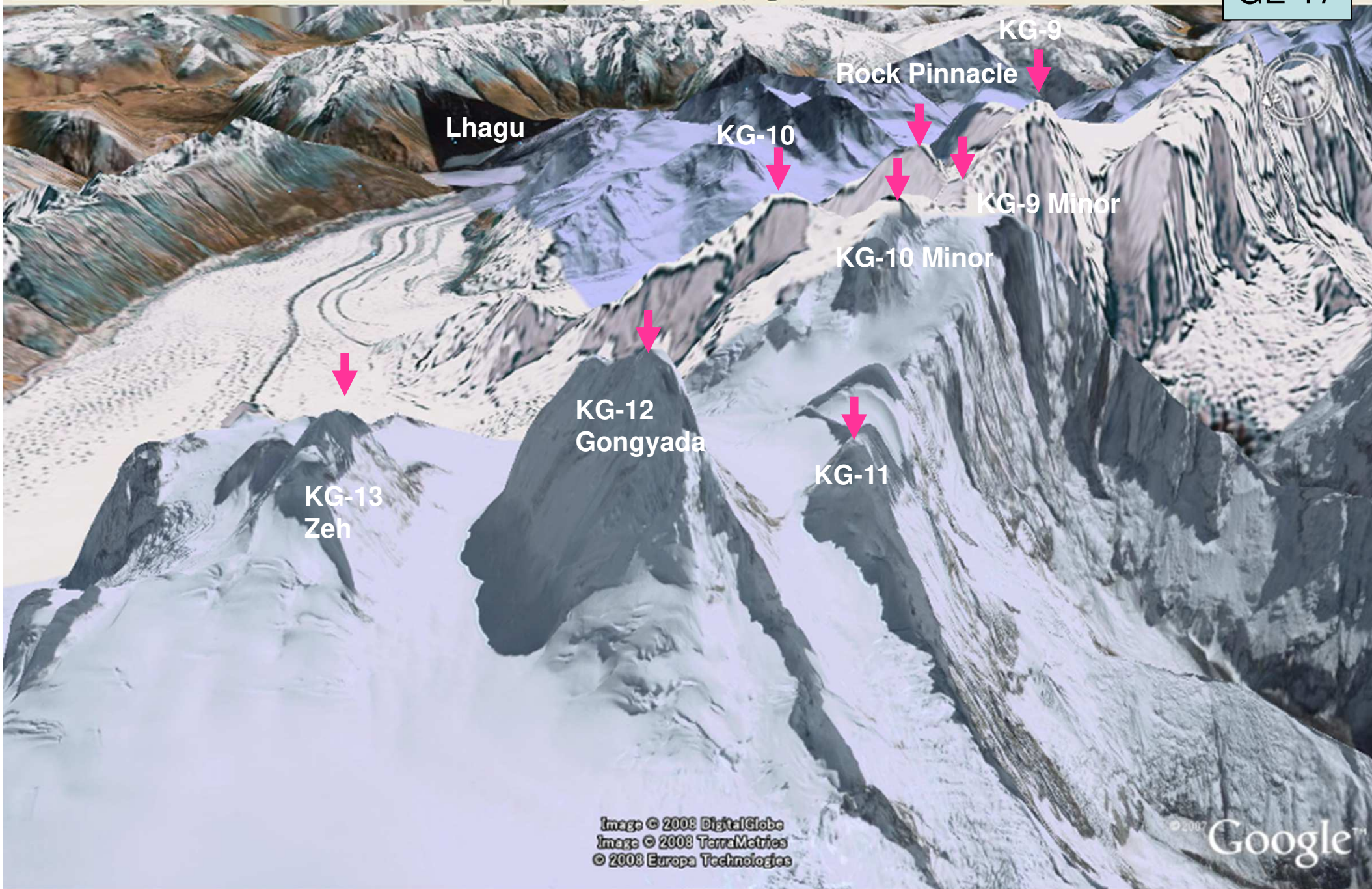


Image © 2008 DigitalGlobe
 Image © 2008 TerraMetrics
 © 2008 Europa Technologies

© 2007 Google™


2007/3/2 Tim Inoue

Sources


- 2006 Silver Turtle
- 2006 T. Nakamura
- 2003 ACKU



**Peaks surrounding
Lhagu Glacier**

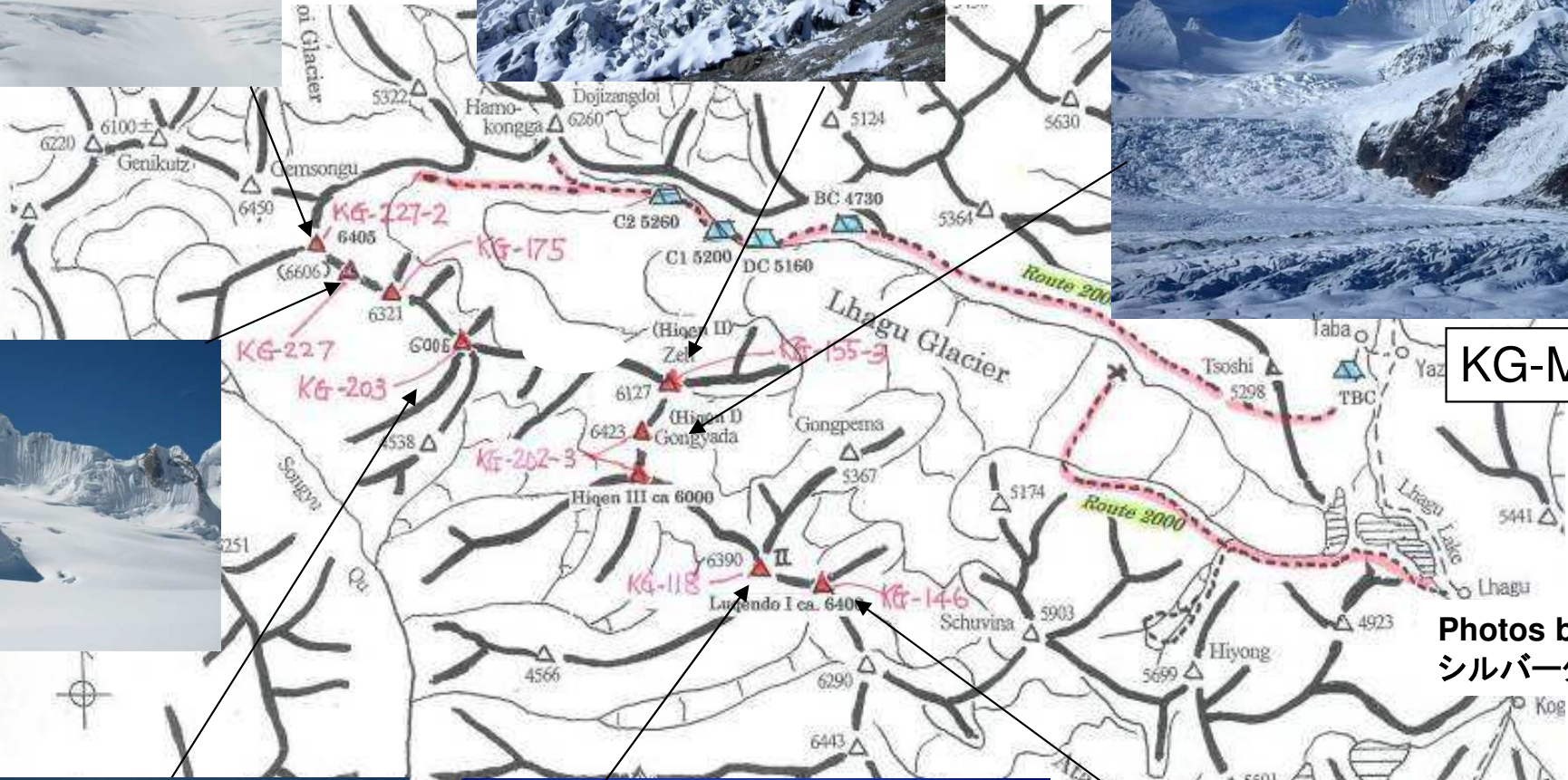


GE-18







Peaks surrounding Lhagu Glacier



KG-Map-15

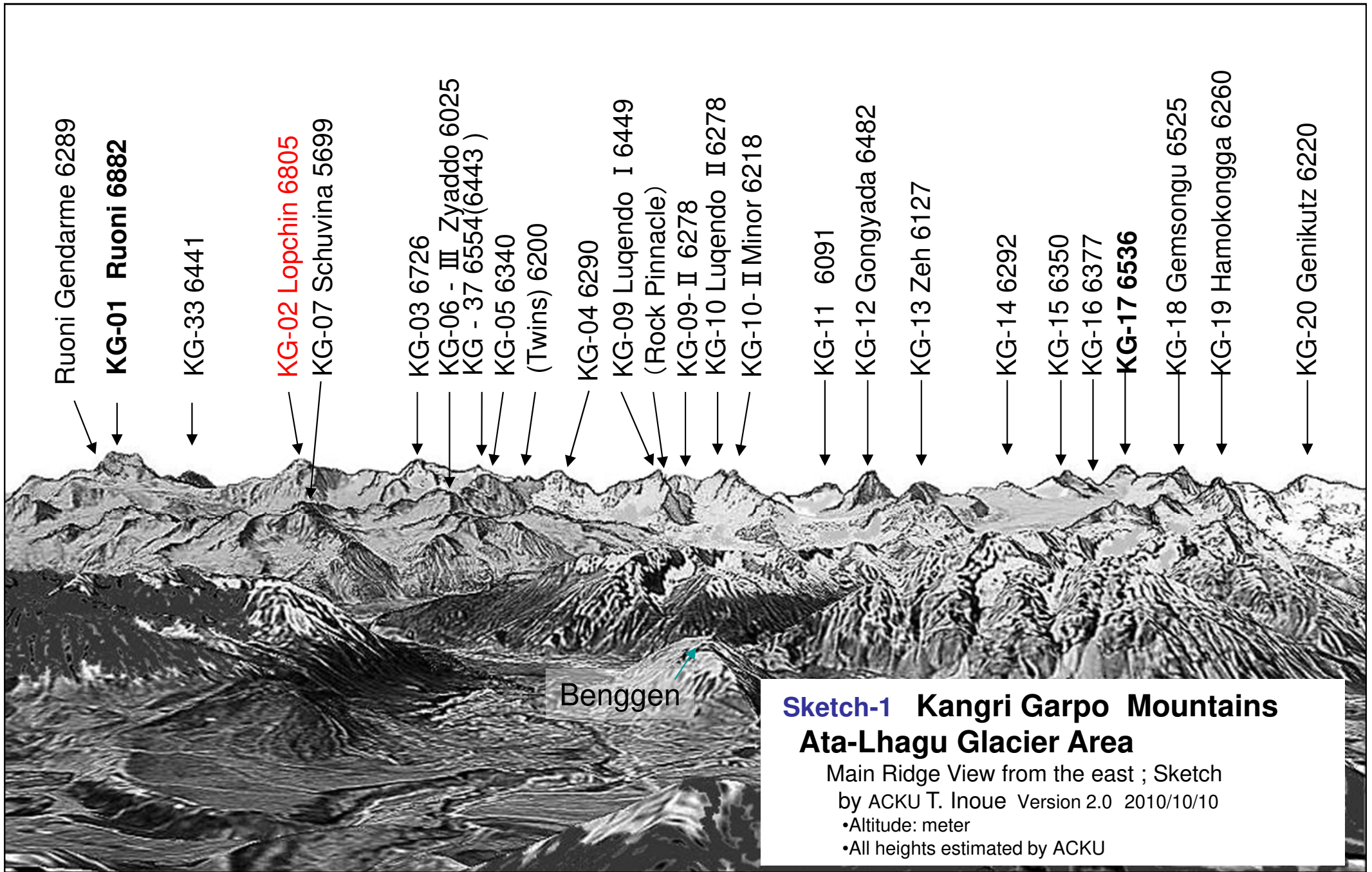
Photos by 2006
シルバータートル隊





Lhagu Glacier Sketch ; NASA World Wind

Photos by 2006 Silver Turtle Party



Ruoni Gendarme 6289

KG-01 Ruoni 6882

KG-33 6441

KG-02 Lopchin 6805

KG-07 Schuvina 5699

KG-03 6726

KG-06 - III Zyaddo 6025
KG - 37 6554(6443)

KG-05 6340

(Twins) 6200

KG-04 6290

KG-09 Luqendo I 6449
(Rock Pinnacle)

KG-09- II 6278

KG-10 Luqendo II 6278

KG-10- II Minor 6218

KG-11 6091

KG-12 Gongyada 6482

KG-13 Zeh 6127

KG-14 6292

KG-15 6350

KG-16 6377

KG-17 6536

KG-18 Gemsongu 6525

KG-19 Hamokongga 6260

KG-20 Genikutz 6220

Benggen


Sketch-1 Kangri Garpo Mountains Ata-Lhagu Glacier Area

Main Ridge View from the east ; Sketch

by ACKU T. Inoue Version 2.0 2010/10/10

•Altitude: meter

•All heights estimated by ACKU



写真提供:松本徕夫氏

KG-15 6350

KG-16 6377

KG-17 6536

KG-18 Gemsongu 6525

KG-34 Noi



写真提供:松本徭夫氏

KG-17は拉古(Lhagu)氷河の最高峰

Peak Identification/Kangri Garpo Mtns./ACKU/Tim Inoue/ver1.0

KG-12

6423 Hiqen- I (Gongyada)

KG-13

6127 Hiqen- II (Zeh)

KG-17が見えている

KG-19

6260 Hamokongga
Dojizandoi


KG-18

6450 Gemsongu

Noi



2003年11月 ACKU壺阪氏 撮影



KG-10

Lugendo II

6278

KG-10 minor

6218

KG-11 6091

KG-12 Gongyada

6482

KG-13 Zeh 6177

KG-17 6536

KG-18 Gemsongu 6525

KG-34 Noi 6377

Snow Dome 5900

KG-19 Hamokongga

6260

Lhagu Glacier

2006 Silver Turtle





KG-4 6290

KG-9 Luqendo I
6449

KG-10 Luqendo II
6278


KG-10 minor
6218

KG-11 6091

KG-12 Gongyada
6482

KG-13 Zeh 6177

2006 Silver Turtle




KG-10 minor
6218

KG-11 6091

KG-12 Gongyada
6482

KG-13 Zeh 6177

2006 Silver Turtle



KG-18 Gensongu 6525

KG-34 Noi 6377

Snow Dome 5900

KG-19 Hamokongga
6260

2006 Silver Turtle

KG-14 6292



KG-15 6350




KG-16 6377




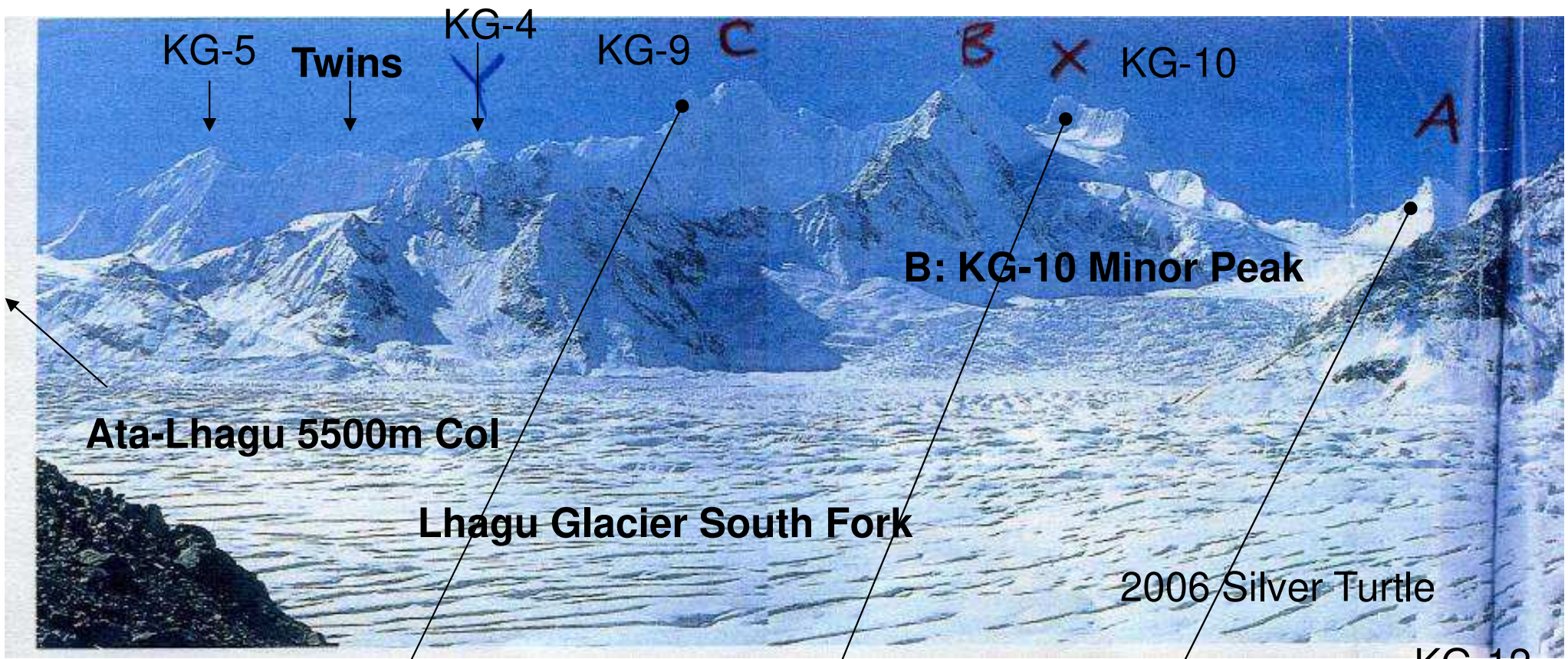
2006 Silver Turtle

G—KG-12 Gongyada I—KG-13 Zeh




2006 Silver Turtle






- Luqendoには5つのPeakが存在している
- KG-9(Luqendo- I), Luqendo- I マイナー I , II , KG-10(Luqendo- II), Luqendo- II マイナー



写真提供:松本徭夫氏

標高はASTER GDEMから推定



KG-6- I 6076



Ata-Lhagu Pass 5500m



KG-5 6340



Twins



Rock Pinnacle



KG-10 Minor



KG-9




KG-13 Zeh



KG-10



2006 Silver Turtle




South Fork

Lhagu GlacierからAta-Lhagu Pass方面

2006 Silver Turtle



Snow Dome 5900m 付近からLhagu 氷河下流を見下す



KG-6 III はASTER-GDEMのdataは 5999m、実際にはII よりも高く、a6025mと推定される。

KG-4

- KG-4 6290
- **KG-4 6288m-GDEM**
- Twins 6200m -----Twinsは識別のための愛称

Twins 6200m



KG-4 6290m



KG-4 6290m 徳母拉Dema La への
峠道から撮影(300mm望遠レンズ)

ACKU2009

KG-4 6290m



Twins 6200m




KG-5 6340m



View from Camp-3 5910m

ACKU 2009





View from the road to Dema La
ACKU2009



KG-9, 10

Luqendo

- KG-9 Luqendo- I -1 6400m / 6321m-GE / 6449m-GDEM
- KG-9 Luqendo- I -2 Minor Middle Peak a6350m
- KG-9 Luqendo- I -3 III Minor Third Peak 6260m-G / 6306m-GDEM
- KG-10 Luqendo- II -1 6390m / 6256-GE / 6278m-GDEM
- KG-10 Luqendo- II -2 Minor Peak 6187m-GE / 6218m-GDEM



Rock Pinnacle

KG-9

Lugendo I -1

KG-9 I -2

Minor Middle Peak

KG-10 Lugendo II -2
Minor Peak

KG-10 Lugendo II -1

2006 Silver Turtle



Rock Pinnacle

KG-9 Luqendo I -1
6449m

KG-9 Luqendo I -2
Minor Middle Peak 6350m

KG-9 Luqendo I -3
Minor Third Peak

2006 Silver Turtle



KG-9 Luqendo- I -1
6449m


Rock Pinnacleが顕著である

KG-9 Luqendo I -3
Minor Third Peak

2006 Silver Turtle

KG-9 Luqendo- I 6449m

右手のドームはLuqendo- I -3マイナー



Lhagu Glacier 4800m地点から撮影 (加藤晴久氏提供)



KG-10

Lugendo-II-1 6278m


2006 Silver Turtle Party

ザユールへの向かう徳母峠への道路から見たとき、この写真の左手の影を引いているPeakと合わせて鋭く尖った双耳峰を形どっている。

Peak Identification/Kangri Garpo Mtns./ACKU/Tim Inoue/ver1.0

KG-11 12 13

- KG-11 6000m (Hiqen-III) / 6091m-GDEM
- KG-12 6423m Gongyada (Hiqen- I) / 6482m-GDEM
- KG-13 6127m Zeh (Hiqen- II) / 6177m-GDEM



Snow Dome 5900m付近から見たGongyada と Zeh



Lhagu Glacier and Rock towers

2009 Kobe U.



KG-12 Gongyada



KG-13 Zeh

KG-16

KG-17

KG-13 Zeh 6177m(6127m) KG-16 6377m (6250m) KG-17 6536m(6405m)

ACKU 2009

KG-12

KG-13

Photo by 2003 ACKU Trekking Party

KG-12 Gong Yada / Hiqen- I

KG-11 Hiqen-III



GongyadaまたはHiqen

2006 Silver Turtle

KG-13 Zeh
6127m



2006 Silver Turtle

KG-13 Zeh
6127m



2006 Silver Turtle

KG-14

- 6293m-GDEM
- 6100m
- 5915m GE



KG-12とKG-14の間のインゼル・ピーク 5480m

Photo by 2006 Silver Turtle Party



KG-14 6293m

Photo by 2006 Silver Turtle Party

KG-15

- 6350m-GDEM
- 6321m---松本徕夫氏 Map



KG-15 6321m

Photo by 2006 Silver Turtle Party

KG-16

- 6377m-GDEM
- 6250m

KG-16 6377m



Photo by 2006 Silver Turtle Party

KG-17 6536m ⑫
Lhagu Glacier 源頭



KG-16 6377m

Photo by 2006 Silver Turtle Party

KG-17

- 6606m---S/中国地图
- 6536m---ASTER GDEM
- 6405m---YM(松本徕夫氏)





KG-15
6350

KG-16
6377


KG-17
6536

KG-18
Gemsongu
6525

KG-34 Noi
6377

- Snow Dome 5900m付近から見たLhagu氷河最奥と南岸の峰々
- Lhagu Glacierの最高峰はKG-17 6536mと考えられる

2006 Silver Turtle



2006 Silver Turtle

KG-15

KG-16

KG-17

KG-18

KG-34



KG-17 6536m-GDEM (6606m,6405m)


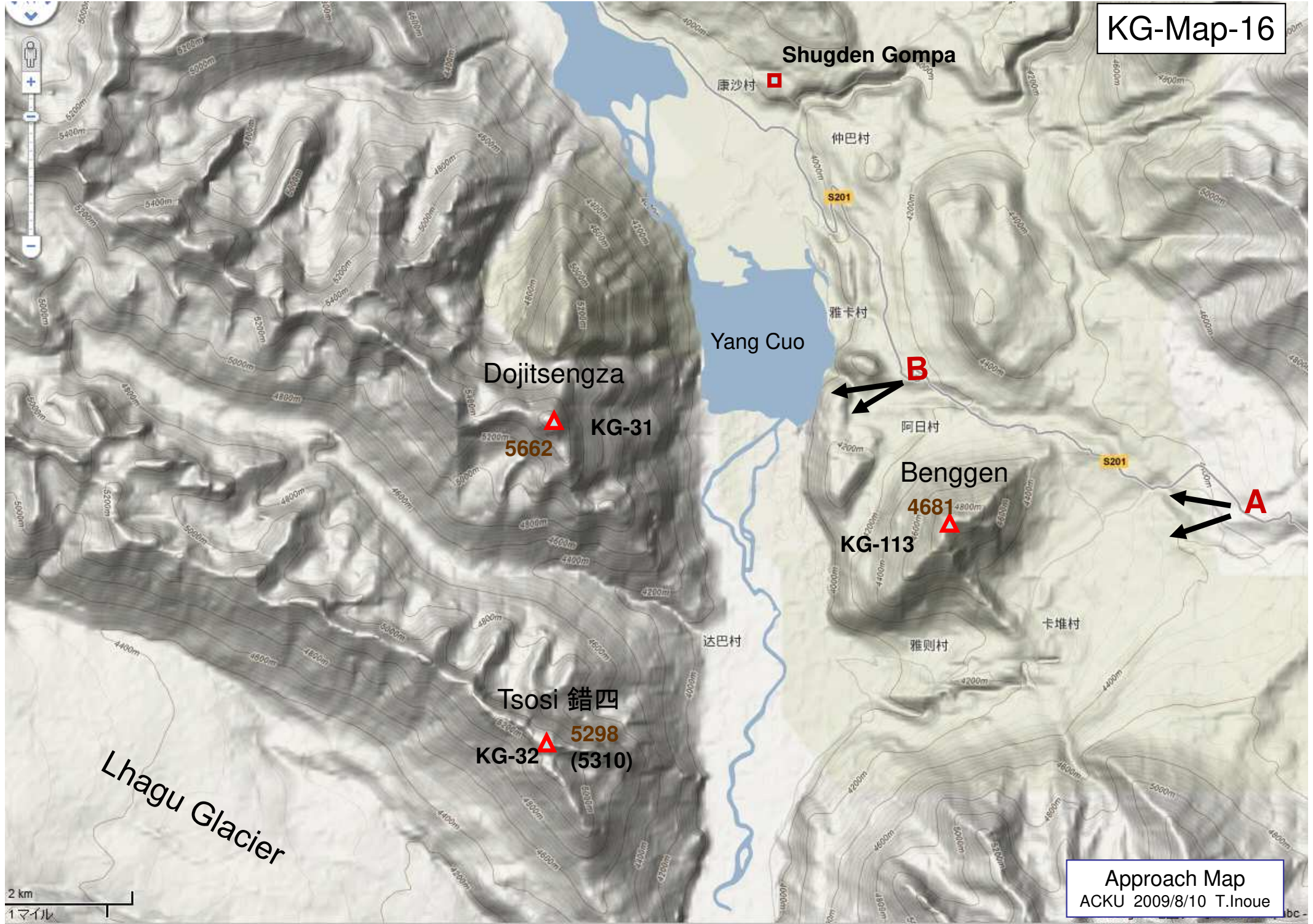


Photo by 2006 Silver Turtle Party



KG-31,32

- KG-31 Dojitsengza
- KG-32 Tsoshi



2 km
1 マイル

Approach Map
ACKU 2009/8/10 T.Inoue

KG-31



A: 1995年 Dema La付近から見たKG-31 Dojitsengza 中村保氏撮影



B:2009年 Dema La への道路から見たKG-31 Dojitsengza ACKU撮影







KG-32 Tsoshi

KG-31 Dojitsengza



ACKU 2009

Qutsu(曲尺)への峠道から

Picture: 76820032.jpg


KG-32 Tsoshi 錯四



- 1995年秋に雲南から察隅へ行った時に、然烏から徳母拉(4800m)への途中で撮った写真 中村保氏
- KG-32 Tsosi 錯四 5298m 撮影地点推定Aから (Sketch Map参照)

KG-1 Ruoni

KG-2 Lopchin



ACKU 2009

撮影地点 B (Sketch Map参照) から見たTsosi

KG-32 Tsoshi 錯四 5298m



KG-15
6321m



JAC福岡

Dema Laへの峠道、Benggenの丘越に見るKG-32 TsosiとKG-15

Peak Identification/Kangri Garpo Mtns./ACKU/Tim Inoue/ver1.0